

# City Council

## Revised Meeting Agenda

Monday, January 25, 2021, 5:30 p.m.

Remote meeting live streamed  
on [guelph.ca/live](https://guelph.ca/live)

Changes to the original agenda are noted with an asterisk "\*".

To contain the spread of COVID-19, City Council meetings are being held electronically and can be live streamed at [guelph.ca/live](https://guelph.ca/live).

To listen to the meeting over the phone, call 1-416-216-5643 and enter meeting code 179 796 2006.

---

### Pages

#### 1. Notice of Electronic Participation

##### 1.1. City Council

This meeting will be held by Electronic Participation in accordance with City of Guelph Procedural By-law (2020)-20515

#### 2. Call to Order - 5:30 p.m.

#### 3. Authority to move into closed meeting

##### Recommendation:

That the Council of the City of Guelph now hold a meeting that is closed to the public, pursuant to the Municipal Act, to consider:

##### 3.1. Disclosure of Pecuniary Interest and General Nature Thereof (closed items)

##### 3.2. Confirmation of Minutes for the closed Council meeting held December 14, 2020.

##### 3.3. January 2021 Director Appointments to Downtown Guelph Business Association, Board of Management - 2021-21

Section 239 2(b) of the Municipal Act relating to personal matters about an identifiable individual, including municipal or local board employees.

**\*3.4. 361 Whitelaw Road Local Planning Appeal Tribunal Update**

Section 239 (2)(e) and (f) of the Municipal Act relating to litigation or potential litigation, including matters before administrative tribunals, affecting the municipality or local board and advice that is subject to solicitor-client privilege, including communications necessary for that purpose.

**3.5. 65 Delhi Street - Update - 2021-32**

Section 239 (2)(c) and (f) of the Municipal Act relating to a proposed or pending acquisition or disposition of land by the municipality or local board and advice that is subject to solicitor-client privilege, including communications necessary for that purpose.

**4. Open Meeting – 6:00 p.m.**

**4.1. Closed Meeting Summary**

**4.2. O Canada**

**4.3. Silent Reflection**

**4.4. First Nations Acknowledgement**

**4.5. Disclosure of Pecuniary Interest and General Nature Thereof**

**5. Confirmation of Open Minutes**

6

(Councillor Billings)

**Recommendation:**

That the minutes of the open Special Council Meeting held December 1, Council meeting held December 14, 2020, and Committee of the Whole Meeting held December 7, 2020, be confirmed as recorded and without being read.

**6. Committee of the Whole Consent Report**

The following resolutions have been prepared to facilitate Council's consideration of various matters and are suggested for consideration. If Council wishes to address a specific report in isolation of the Committee of the Whole Consent Report, please identify the item. It will be extracted and dealt with separately as part of the Items for Discussion.

**6.1. Sign By-law Variance for 225-245 Westwood Road - 2021-05**

50

**Recommendation:**

1. That the request for variance from Table 2, Row 8 of Sign

By-law Number (1996)-15245, as amended, to permit a non-illuminated freestanding sign with a setback of 1m and an area of 1.73m<sup>2</sup> to be a height of 2.87m above the adjacent roadway at 225-245 Westwood Drive, be approved.

**6.2. Sign By-law Variance for 244-246 Willow Road - 2021-06**

56

**Recommendation:**

1. That the request for variance from Table 2, Row 8 of Sign By-law Number (1996)-15245, as amended, to permit a non-illuminated freestanding sign with a setback of 1m and an area of 1.73m<sup>2</sup> to be a height of 1.92m above the adjacent roadway at 244-246 Willow Road, be approved.

**6.3. Sign By-law Variance for 85-87 Westwood Road - 2021-04**

62

**Recommendation:**

1. That the request for variance from Table 2, Row 8 of Sign By-law Number (1996)-15245, as amended, to permit a non-illuminated freestanding sign with a setback of 1m and an area of 1.73m<sup>2</sup> to be a height of 2.23m above the adjacent roadway at 85-87 Westwood Drive, be approved.

**6.4. Coalition of Inclusive Municipalities - 2021-08**

68

**Recommendation:**

1. That City Council requests to join the Coalition of Inclusive Municipalities and endorses the Coalition of Inclusive Municipalities' 10 Common Commitments.
2. That staff be directed to facilitate the Mayor's signing of a formal declaration to join the Coalition.
3. That staff be directed to take any additional measures necessary to join the Coalition of Inclusive Municipalities, including the development of a plan of action.

**7. Items for Discussion**

The following items have been extracted from the Committee of the Whole Consent Report and the Council Consent Agenda and will be considered separately. These items have been extracted either at the request of a member of Council or because they include a presentation and/or delegations.

**7.1. City Council Appointment to the Grand River Conservation Authority Board of Directors - 2021-17**

74

**Recommendation:**

1. That Councillor Goller's appointment to the Grand River Conservation Authority Board of Directors be rescinded.

2. That Councillor \_\_\_\_\_ be appointed to the Grand River Conservation Authority Board of Directors for a term ending November 15, 2022.

**7.2. January 2021 Director Appointments to The Downtown Guelph Business Association Board of Management - 2021-22** 76

**Recommendation:**

1. That \_\_\_\_\_, \_\_\_\_\_ and \_\_\_\_\_ be appointed as directors to the Downtown Guelph Business Association Board of Management for a term ending November 30, 2022, or until such time as a successor is appointed.

**8. Special Resolutions**

**9. By-laws**

(Councillor Gibson)

**Recommendation:**

That by-laws number (2021)-20560 to (2021)-20565 are hereby passed.

**\*9.1. By-Law Number (2021)-20560** 79

A by-law to authorize the execution of an agreement between The Corporation of the City of Guelph and Her Majesty the Queen in Right of the Province of Ontario, represented by the Minister of Transportation for the Province of Ontario. (Municipal Transit Enhanced Cleaning).

**\*9.2. By-Law Number (2021)-20561** 80

A By-law to provide for an interim tax levy and to provide for the payment of taxes.

**\*9.3. By-Law Number (2021)-20562** 81

A By-law to amend By-law Number (2019)-20392, in respect of management of waste within the City of Guelph, and to amend container requirements for yard waste collection.

**\*9.4. By-Law Number (2021)-20563** 82

Being a By-law to amend Bylaw Number (2002) -17017-Traffic By-law.

**\*9.5. By-Law Number (2021)-20564** 125

A by-law to authorize the execution of an agreement between The

Corporation of the City of Guelph and Her Majesty the Queen in Right of the Province of Ontario, represented by the Minister of Transportation for the Province of Ontario. (Dedicated Gas Tax Funds for Public Transportation Program).

**\*9.6. By-Law Number (2021)-20565**

126

A by-law to confirm proceedings of a meeting of Guelph City Council held January 25, 2021.

**10. Mayor's Announcements**

Please provide any announcements, to the Mayor in writing, by 12 noon on the day of the Council meeting.

**11. Adjournment**



## **Minutes of Committee of the Whole Meeting**

**December 7, 2020, 2:00 p.m.  
Remote meeting live streamed  
on [guelph.ca/live](https://guelph.ca/live)**

**Council:**

Mayor C. Guthrie  
Councillor P. Allt  
Councillor B. Bell  
Councillor C. Billings  
Councillor L. Caron  
Councillor C. Downer  
Councillor D. Gibson  
Councillor R. Goller  
Councillor J. Gordon  
Councillor J. Hofland  
Councillor M. Salisbury  
Councillor M. MacKinnon  
Councillor D. O'Rourke

**Staff:**

S. Stewart, Chief Administrative Officer  
C. Clack-Bush, Deputy Chief Administrative Officer, Public Services  
K. Dedman, Deputy Chief Administrative Officer, Infrastructure, Development and Enterprise Services  
T. Lee, Deputy Chief Administrative Officer, Corporate Services  
T. Baker, General Manager, Finance/City Treasurer  
J. Sales, General Manager, Strategy, Innovation and Intergovernmental Services  
A. Vilko, General Manager, Facilities and Energy Management  
L. Muñoz, Manager, Policy and Intergovernmental Relations  
I. Scott, Manager, Facility Design and Construction  
S. O'Brien, General Manager, City Clerk's Office/City Clerk  
L. Cline, Council and Committee Coordinator

**1. Call to Order - Mayor**

Mayor Guthrie called the meeting to order (2:00 p.m.).

**1.1 Disclosure of Pecuniary Interest and General Nature Thereof**

There were no disclosures.

**2. Staff Recognitions**

Mayor Guthrie introduced and presented the following staff recognitions:

Jennifer Smith, Stewart McDonough, Kelly Guthrie, Alison Springate, Michelle Lowther and Barb Swartzentruber were recognized for their involvement in Guelph's Community Plan, which won "Project of the Year" at the 2020 International Association for Public Participation (IAP2) Canada Core Values Awards.

City of Guelph staff Barb Swartzentruber, Cathy Kennedy, Michelle Lowther, Leah Parolin, Kelly Guthrie, Tara Sprigg, Jenny Smith, Alison Springate and County of Wellington staff Jana Burns, Andrea Ravensdale, Kayla-Wray Amy and Justine Dainard were recognized for their involvement in Our Food Future, which was a 2020 Smart 50 Awards Recipient in the community engagement category.

**3. Items for Discussion - Governance**

**3.1 Managing the Impacts of COVID-19: Update #6, 2020-238**

Scott Stewart, Chief Administrative Officer, and Christopher Beveridge, Director, Health Protection from Wellington-Dufferin-Guelph Public Health, provided an update on how the City is working to respond to, manage and recover from COVID-19. Christopher Beveridge provided information regarding the provincial reopening framework, as well as the status of cases in Wellington-Dufferin-Guelph. Scott Stewart outlined how the City is continuing to support the community and businesses through COVID-19 and provided an update on financial implications and recovery.

Moved By Councillor Billings

Seconded By Councillor Salisbury

That report "Managing the Impacts of COVID-19: Update 6" dated December 7, 2020 be forwarded to the local MP and MPP, FCM, AMO, OBCM and the Federal Minister of Finance and the Ministers of Municipal Affairs and Housing and Minister of Finance for the Province of Ontario.

Voting in Favour: (13): Mayor Guthrie, Councillor Allt, Councillor Bell, Councillor Billings, Councillor Caron, Councillor Downer, Councillor Gibson, Councillor Goller, Councillor Gordon, Councillor Hofland, Councillor Salisbury, Councillor MacKinnon, and Councillor O'Rourke

Carried (13 to 0)

Council recessed at 3:33 p.m. and reconvened at 3:41 p.m.

### **3.2 Intergovernmental Relations Strategic Framework and 2021 Advocacy Plan, 2020-228**

Jodie Sales, General Manager, Strategy, Innovation and Intergovernmental Services, and Leslie Muñoz, Manager, Policy and Intergovernmental Relations, outlined the proposed intergovernmental relations strategic framework as well as the 2021 proposed advocacy priorities and action plan.

Moved By Councillor Allt

Seconded By Councillor Hofland

1. That Council approve the Intergovernmental Relations Strategic Framework to guide intergovernmental and advocacy activities for the rest of Council's term.
2. That Council approve the 2021 Advocacy Priorities.
3. That Staff report back to Council in Q4 2021 to provide an update on intergovernmental activities in 2021 and to propose advocacy priorities for 2022.

Voting in Favour: (13): Mayor Guthrie, Councillor Allt, Councillor Bell, Councillor Billings, Councillor Caron, Councillor Downer, Councillor Gibson, Councillor Goller, Councillor Gordon, Councillor Hofland, Councillor Salisbury, Councillor MacKinnon, and Councillor O'Rourke

Carried (13 to 0)

## **4. Consent Agenda - Infrastructure, Development and Enterprise Services**



Moved By Councillor Billings  
Seconded By Councillor Goller

That the December 7, 2020 Consent Agenda - Infrastructure, Development and Enterprise Services, as identified below, be adopted:

**4.1 Transition of Blue Box and Electrical and Electronic Equipment Programs to Individual Producer Responsibility, 2020-216**

1. That the City of Guelph request that the Ontario Ministry of the Environment, Conservation and Parks accommodate the City's original request to transition its Blue Box program to full producer responsibility at the earliest transition date, January 1, 2023, or, in the event that this is not possible, that the City of Guelph receive full funding for the operation of the City's Blue Box program based on 100% of reported costs until such time as the program is transitioned to producer responsibility.
2. That the City's preceding resolution be forwarded to the Ontario Ministry of the Environment, Conservation and Parks.
3. That staff be authorized to enter into negotiations with producers or producer responsibility organizations for the purposes of developing transition strategies with respect to Blue Box services to be transitioned under the proposed Blue Box Transition regulation of the Waste Free Ontario Act once it is enacted.
4. That the City continue to provide a waste collection service for Electrical and Electronic Equipment at the Public Drop-off depot and analyze the program's performance during the first year to determine direction with respect to future program offerings.

Voting in Favour: (13): Mayor Guthrie, Councillor Allt, Councillor Bell, Councillor Billings, Councillor Caron, Councillor Downer, Councillor Gibson, Councillor Goller, Councillor Gordon, Councillor Hofland, Councillor Salisbury, Councillor MacKinnon, and Councillor O'Rourke

Carried (13 to 0)

**5. Items for Discussion - Infrastructure, Development and Enterprise Services**

**5.1 Real Estate Assets Update, 2020-208**

Antti Vilkkö, General Manager, Facilities and Energy Management, and Ian Scott, Manager, Facility Design and Construction, provided an update on the current use and next steps for City-owned properties.

It was requested that clause 3 be voted on separately.

Moved By Councillor Caron

Seconded By Councillor Salisbury

That clause 3 be referred back to staff.

Voting in Favour: (13): Mayor Guthrie, Councillor Allt, Councillor Bell, Councillor Billings, Councillor Caron, Councillor Downer, Councillor Gibson, Councillor Goller, Councillor Gordon, Councillor Hofland, Councillor Salisbury, Councillor MacKinnon, and Councillor O'Rourke

Carried (13 to 0)

Moved By Councillor Downer

Seconded By Councillor Hofland

1. That the property at 65 Delhi Street be deemed a surplus asset and be put up for sale.
2. That a market sounding study to determine potential uses for the Drill Hall be completed by 2022, to coincide with the completion of the building stabilization efforts.
4. That staff report back to City Council in Q4 2021 to provide an update on the listed properties of interest.

Voting in Favour: (13): Mayor Guthrie, Councillor Allt, Councillor Bell, Councillor Billings, Councillor Caron, Councillor Downer, Councillor Gibson, Councillor Goller, Councillor Gordon, Councillor Hofland, Councillor Salisbury, Councillor MacKinnon, and Councillor O'Rourke

Carried (13 to 0)

## **6. Adjournment**

Moved By Councillor Billings

Seconded By Councillor Caron

That the meeting be adjourned (5:16 p.m.).

Voting in Favour: (13): Mayor Guthrie, Councillor Allt, Councillor Bell, Councillor Billings, Councillor Caron, Councillor Downer, Councillor Gibson, Councillor Goller, Councillor Gordon, Councillor Hofland, Councillor Salisbury, Councillor MacKinnon, and Councillor O'Rourke

Carried (13 to 0)

---

Mayor Guthrie

---

Stephen O'Brien - City Clerk



## **Minutes of Guelph City Council**

**December 1, 2020**

**1:30 p.m.**

**Remote meeting live streamed  
on [guelph.ca/live](https://guelph.ca/live)**

**Council:**

Mayor C. Guthrie  
Councillor P. AlIt  
Councillor B. Bell  
Councillor L. Caron  
Councillor C. Billings  
Councillor C. Downer  
Councillor D. Gibson  
Councillor R. Goller  
Councillor J. Gordon  
Councillor J. Hofland  
Councillor M. Salisbury  
Councillor M. MacKinnon  
Councillor D. O'Rourke

**Staff:**

S. Stewart, Chief Administrative Officer  
C. Clack, Deputy Chief Administrative Officer, Public Services  
K. Dedman, Deputy Chief Administrative Officer,  
Infrastructure, Development and Enterprise Services  
T. Lee, Deputy Chief Administrative Officer, Corporate  
Services  
T. Baker, General Manager, Finance/City Treasurer  
M. Ellis, General Manger, Human Resources  
K. Newland, Manager, Finance Client Services  
G. Clark, Manager, Financial Strategy, Long Term Planning  
R. Maeresera, Senior Corporate Analyst, Financial Planning  
S. O'Brien, General Manager, City Clerk's Office/City Clerk  
L. Cline, Council and Committee Coordinator  
D. Tremblay, Council and Committee Coordinator

---

**2. Call to Order - 1:30 p.m.**

Mayor Guthrie called the meeting to order. (1:31 p.m.)

**3. Disclosure of Pecuniary Interest and General Nature Thereof**

There were no disclosures.

**4. Authority to move into closed meeting**

Moved By Councillor Salisbury

Seconded By Councillor Downer

That the Council of the City of Guelph now hold a meeting that is closed to the public, pursuant to Section 239(2)(d) of the Municipal Act relating to labour relations or employee negotiations.

Voting in Favour: (13): Mayor Guthrie, Councillor Allt, Councillor Bell, Councillor Caron, Councillor Billings, Councillor Downer, Councillor Gibson, Councillor Goller, Councillor Gordon, Councillor Hofland, Councillor Salisbury, Councillor MacKinnon, and Councillor O'Rourke

Carried (13 to 0)

The following items were considered:

**4.1 Disclosure of Pecuniary Interest and General Nature Thereof**

**4.2 2021 Non-union Employee Compensation Increase - 2020-203**

**5. Open Meeting - 2:00 p.m.**

Mayor Guthrie called the meeting to order. (2:08 p.m.)

**5.1 Closed Meeting Summary**

Mayor Guthrie spoke regarding the matters discussed in closed session and identified the following:

**Disclosure of Pecuniary Interest and General Nature Thereof**

There were no disclosures.

**2021 Non-union Employee Compensation Increase**

The Mayor advised that information was received and Council will report on this matter as part of the next item.

## **5.5 Disclosure of Pecuniary Interest and General Nature Thereof**

Councillor Allt declared a conflict of interest with respect to the Mayor's Task Force items as he is a Board Member of Stonehenge who may be a recipient of city funds either directly or indirectly.

## **6. Special Resolution**

### **6.1 2021 Non-Union Employee Compensation Increase - 2020-203**

Moved By Councillor Gibson  
Seconded By Councillor MacKinnon

That all proposed salary and wage increases for non-union, management exempt staff, including Mayor and Council, as proposed for 2021 be frozen resulting in a 0% increase and a reduction of \$831,800 to the 2021 budget.

Voting in Favour: (8): Mayor Guthrie, Councillor Bell, Councillor Billings, Councillor Gibson, Councillor Goller, Councillor Salisbury, Councillor MacKinnon, and Councillor O'Rourke

Voting Against: (5): Councillor Allt, Councillor Caron, Councillor Downer, Councillor Gordon, and Councillor Hofland

Carried (8 to 5)

## **7. Budget Impacts per Ontario Regulations 284-09 and Budget Public Sector Accounting Standards Reconciliation - 2020-204**

Moved By Councillor O'Rourke  
Seconded By Councillor Gibson

That the Budget Impacts per Ontario Regulation 284/09 and Budget - Public Sector Accounting Standards Reconciliation be approved.

Voting in Favour: (13): Mayor Guthrie, Councillor Allt, Councillor Bell, Councillor Caron, Councillor Billings, Councillor Downer, Councillor Gibson, Councillor Goller, Councillor Gordon, Councillor Hofland, Councillor Salisbury, Councillor MacKinnon, and Councillor O'Rourke

Carried (13 to 0)

## **8. Presentation**

Tara Baker, General Manager, Finance/City Treasurer, provided a summary of 2021 Proposed City of Guelph Budget.

**9. 2021 City of Guelph Budget, 2020-212**

**Main Motion**

Moved By Councillor Hofland

Seconded By Councillor Goller

1. That the 2021 operating budget be approved at a gross expenditure budget of \$462,418,252 with a property tax and payment-in-lieu of taxes levy requirement of \$266,841,476 or 3.29 per cent over the 2020 levy inclusive of the following:

- a. 2021 fees, rates and charges guide posted at including water and wastewater fees and services, stormwater fees, building permit fees, parking fees, business license fees, and general user fees, and inclusive of:
  - i. A stormwater base charge of \$6.40 per month equivalent residential unit or 10.3 per cent increase over 2020
  - ii. A water and wastewater basic service charge equivalent to 2020 rates
  - iii. A water volume charge of \$1.82 per cubic meter, or 2.80 per cent increase over 2020
  - iv. A wastewater volume charge of \$1.94 per cubic meter or 1.0 per cent increase over 2020
- b. City service budget requests totaling an increased net levy requirement of \$1,474,700 or 0.58 per cent and seven new positions
- c. local boards and shared services budget requirement, net of proportionate share of assessment growth, totaling an increased net levy requirement of \$3,640,264 or 1.42 per cent
- d. total transfers to/from Reserve and Reserve Funds
- e. a one-time transfer of \$465,300 to The Elliott, restricted for the purpose of compensation parity increases for nursing and personal support positions.

2. That the Guelph General Hospital levy in the amount of \$750,000 be maintained for the second of six years as approved on December 3, 2019,

resulting in no net levy change.

3. That the 2022–2024 operating budget forecast be received for information.

4. That the 2021 Capital Budget in the gross expenditure amount of \$263,170,406 and the required operating budget resulting from these projects totaling \$9,455,897 be approved inclusive of the following:

2. funding transfers from capital reserve funds and other sources including partnerships and grants

3. planned use of \$101.1 million of debt as a financing strategy

5. That the 2022-2030 Capital Forecast in the gross amount of \$1,654,571,109, be received for information with the following implications:

a. Operating budget net increase totaling \$27,221,403

b. An unfunded City Building Reserve Fund position of \$42.4 million by 2030

c. A debt forecast that fully leverages the City's available capacity in the nine-year period

6. That the Downtown Guelph Business Association budget with gross expenditures of \$698,780 and a total levy of \$660,000 be approved.

7. That all carbon credit revenues generated by the City be directed towards the 100RE Reserve Fund as a source of funding for the implementation of the 100RE strategy.

8. That further to the November 10, 2020 Transit Strategy and Operations Campus Workshop:

d. That staff be directed to develop an affordable long-term Transit Strategy of not more than one per cent annual net levy increase inclusive of operating and capital funding and addresses COVID ridership and revenue loss impacts

e. That staff be directed to renegotiate the Investing in Canada Infrastructure Program Transit Stream project priorities with the primary focus of electrification of Transit fleet and related infrastructure.



- f. That staff be directed to develop a comprehensive performance metric framework that considers the varying services and routes within Guelph Transit.
9. That staff be directed to develop options to address the City Building Reserve Fund projected deficit position and report back to Council in advance of the 2022-2031 Capital Budget and Forecast.

**First Amendment**

Moved By Councillor Salisbury  
Seconded By Councillor Gibson

That staff be directed to undertake detail design, planning and consultation for the bicycle skills facility in 2021 and for construction to be completed no later than 2023.

**Amendment to First Amendment**

Moved By Councillor Salisbury  
Seconded By Councillor Gibson

That staff be directed to undertake detail design, planning and consultation for the bicycle skills facility in 2021 **in the amount of \$100,000** and for construction to be completed no later than 2023

Voting in Favour: (13): Mayor Guthrie, Councillor Allt, Councillor Bell, Councillor Caron, Councillor Billings, Councillor Downer, Councillor Gibson, Councillor Goller, Councillor Gordon, Councillor Hofland, Councillor Salisbury, Councillor MacKinnon, and Councillor O'Rourke

Carried (13 to 0)

**First Amendment**

Moved By Councillor Salisbury  
Seconded By Councillor Gibson

That staff be directed to undertake detail design, planning and consultation for the bicycle skills facility in 2021 in the amount of \$100,000 and for construction to be completed no later than 2023.

Voting in Favour: (9): Mayor Guthrie, Councillor Allt, Councillor Bell, Councillor Caron, Councillor Downer, Councillor Gibson, Councillor Goller, Councillor Gordon, and Councillor Salisbury

Voting Against: (4): Councillor Billings, Councillor Hofland, Councillor MacKinnon, and Councillor O'Rourke

Carried (9 to 4)

**Second Amendment**

Moved By Councillor Downer

Seconded By Councillor Goller

1. That the Guelph Neighbourhood Support Coalition be granted of \$170,000 one-time funding for community emergency support and anti-racism, equity and inclusion programs
2. That the \$170,000 one-time funding for the Guelph Neighbourhood Support Coalition come from the Tax Rate Operating Contingency Reserve.

**Amendment to Second Amendment**

Moved By Councillor Gibson

Seconded By Councillor MacKinnon

1. That the Guelph Neighbourhood Support Coalition be granted of **\$100,000** in one-time funding .
2. That the **\$100,000** one-time funding for the Guelph Neighbourhood Support Coalition come from the Tax Rate Operating Contingency Reserve.

Voting in Favour: (5): Mayor Guthrie, Councillor Bell, Councillor Billings, Councillor Gibson, and Councillor O'Rourke

Voting Against: (8): Councillor Allt, Councillor Caron, Councillor Downer, Councillor Goller, Councillor Gordon, Councillor Hofland, Councillor Salisbury, and Councillor MacKinnon

Defeated (5 to 8)

**Second Amendment**

Moved By Councillor Downer

Seconded By Councillor Goller

1. That the Guelph Neighbourhood Support Coalition be granted of \$170,000 one-time funding for community emergency support and anti-racism, equity and inclusion programs
2. That the \$170,000 one-time funding for the Guelph Neighbourhood Support Coalition come from the Tax Rate Operating Contingency Reserve.

Voting in Favour: (13): Mayor Guthrie, Councillor Allt, Councillor Bell, Councillor Caron, Councillor Billings, Councillor Downer, Councillor Gibson, Councillor Goller, Councillor Gordon, Councillor Hofland, Councillor Salisbury, Councillor MacKinnon, and Councillor O'Rourke

Carried (13 to 0)

### **Third Amendment**

Moved By Councillor Downer

Seconded By Councillor Allt

That staff be directed to adjust the 2021 allocation funding of \$300,000 from the GMHI dividend through the Community Investment Strategy to focus on the Emergency and Resiliency Funding streams, to permit funding to Community Benefit organizations that are struggling to recover from the impacts of COVID-19

Voting in Favour: (13): Mayor Guthrie, Councillor Allt, Councillor Bell, Councillor Caron, Councillor Billings, Councillor Downer, Councillor Gibson, Councillor Goller, Councillor Gordon, Councillor Hofland, Councillor Salisbury, Councillor MacKinnon, and Councillor O'Rourke

Carried (13 to 0)

### **Fourth Amendment**

Moved By Councillor Gibson

Seconded By Councillor Goller

That a one-time transfer of \$305,000 from the tax operating contingency reserve to the 2021 operating budget be completed in order to increase the youth and disability subsidy for youth nonprofit facility rentals by 25% in 2021.

Voting in Favour: (6): Mayor Guthrie, Councillor Bell, Councillor Billings, Councillor Gibson, Councillor Goller, and Councillor O'Rourke

Voting Against: (7): Councillor Allt, Councillor Caron, Councillor Downer, Councillor Gordon, Councillor Hofland, Councillor Salisbury, and Councillor MacKinnon

Defeated (6 to 7)

Council recessed at 4:10 p.m. and resumed at 4:18 p.m.

**Fifth Amendment**

Moved By Councillor Goller

Seconded By Councillor Downer

That an allocation of no more than \$150,000 from the Affordable Housing Reserve, be approved towards contract staffing to develop and implement an Affordable Housing Financial Incentive Program pending the outcome of the discussions with the County of Wellington.

Voting in Favour: (12): Mayor Guthrie, Councillor Allt, Councillor Bell, Councillor Caron, Councillor Billings, Councillor Downer, Councillor Gibson, Councillor Goller, Councillor Gordon, Councillor Hofland, Councillor Salisbury, and Councillor O'Rourke

Voting Against: (1): Councillor MacKinnon

Carried (12 to 1)

**Sixth Amendment**

Moved By Councillor Goller

Seconded By Councillor O'Rourke

That an amount up to \$25,000 be allocated from the Tax Operating Contingency Reserve to fund the investigation and preparation of property tax deferral program options, to be brought back to Council for consideration as part of 2021 property tax policy decisions.

Voting in Favour: (13): Mayor Guthrie, Councillor Allt, Councillor Bell, Councillor Caron, Councillor Billings, Councillor Downer, Councillor Gibson, Councillor Goller, Councillor Gordon, Councillor Hofland, Councillor Salisbury, Councillor MacKinnon, and Councillor O'Rourke

Carried (13 to 0)

**Seventh Amendment**

That staff be directed to use the upcoming 2021 Audit and Accountability funding from the Province of Ontario, along with funds up to \$300,000 from the Tax Operating Contingency Reserve, to initiate an internal service rationalization review for the Corporation of the City of Guelph.

**Amendment to the Seventh Amendment**

That staff be directed to use the upcoming 2021 Audit and Accountability funding from the Province of Ontario, along with funds up to \$300,000 from

the Tax Operating Contingency Reserve, to initiate **targeted service level reviews** for the Corporation of the City of Guelph.

Voting in Favour: (6): Councillor Allt, Councillor Caron, Councillor Downer, Councillor Gordon, Councillor Hofland, and Councillor Salisbury

Voting Against: (7): Mayor Guthrie, Councillor Bell, Councillor Billings, Councillor Gibson, Councillor Goller, Councillor MacKinnon, and Councillor O'Rourke

Defeated (6 to 7)

### **Seventh Amendment**

That staff be directed to use the upcoming 2021 Audit and Accountability funding from the Province of Ontario, along with funds up to \$300,000 from the Tax Operating Contingency Reserve, to initiate an internal service rationalization review for the Corporation of the City of Guelph.

Voting in Favour: (7): Mayor Guthrie, Councillor Bell, Councillor Billings, Councillor Gibson, Councillor Goller, Councillor MacKinnon, and Councillor O'Rourke

Voting Against: (6): Councillor Allt, Councillor Caron, Councillor Downer, Councillor Gordon, Councillor Hofland, and Councillor Salisbury

Carried (7 to 6)

Councillor Allt declared a conflict of interest as he is a Board member of Stonehenge an organization that receives funding from the City. Councillor Allt did not participate in discussion or vote on this item.

### **Eighth Amendment**

That the welcoming streets program funding in the amount of \$91,000 and the funding of \$61,200 for the continuation of the addictions court support worker be approved with one-time funding for the 2021 year through the tax operating contingency reserve.

### **Amendment to the Eighth Amendment**

That staff report back in Q3 2021 on the long-term potential and need for these programming opportunities.

Voting in Favour: (12): Mayor Guthrie, Councillor Bell, Councillor Caron, Councillor Billings, Councillor Downer, Councillor Gibson, Councillor Goller, Councillor Gordon, Councillor Hofland, Councillor Salisbury, Councillor MacKinnon, and Councillor O'Rourke

Carried (12 to 0)

It was requested that the causes be voted on separately.

**Clause 1 - Eighth Amendment**

That the welcoming streets program funding in the amount of \$91,000 with one-time funding for the 2021 year through the tax operating contingency reserve.

Voting in Favour: (12): Mayor Guthrie, Councillor Bell, Councillor Caron, Councillor Billings, Councillor Downer, Councillor Gibson, Councillor Goller, Councillor Gordon, Councillor Hofland, Councillor Salisbury, Councillor MacKinnon, and Councillor O'Rourke

Carried (12 to 0)

**Clause 2 - Eighth Amendment**

The funding of \$61,200 for the continuation of the addictions court support worker be approved with one-time funding for the 2021 year through the tax operating contingency reserve.

Voting in Favour: (10): Mayor Guthrie, Councillor Bell, Councillor Caron, Councillor Billings, Councillor Downer, Councillor Gibson, Councillor Goller, Councillor Gordon, Councillor Salisbury, and Councillor MacKinnon

Voting Against: (2): Councillor Hofland, and Councillor O'Rourke

Carried (10 to 2)

**Nineth Amendment**

Moved By Councillor Billings

Seconded By Councillor Bell

That the 2021 budget increase of \$465,300 for the Elliott be treated as a one-time request and funded from the Tax Operating Contingency Reserve in 2021.

Voting in Favour: (13): Mayor Guthrie, Councillor Allt, Councillor Bell, Councillor Caron, Councillor Billings, Councillor Downer, Councillor Gibson, Councillor Goller, Councillor Gordon, Councillor Hofland, Councillor Salisbury, Councillor MacKinnon, and Councillor O'Rourke

Carried (13 to 0)

### **Tenth Amendment**

Moved By Councillor Billings

Seconded By Councillor O'Rourke

That the transfer to the 100RE reserve of \$500,000 be removed from the 2021 operating budget.

Councillor Hofland raised a point of order regarding comments being subjective.

### **Amendment to the Tenth Amendment**

Moved By Councillor O'Rourke

Seconded By Councillor Billings

That the transfer to the 100RE reserve of \$500,000 be removed from the 2021 operating budget and **that this amount be transferred from the Redevelopment Incentive Reserve Fund.**

Voting in Favour: (12): Mayor Guthrie, Councillor Allt, Councillor Caron, Councillor Billings, Councillor Downer, Councillor Gibson, Councillor Goller, Councillor Gordon, Councillor Hofland, Councillor Salisbury, Councillor MacKinnon, and Councillor O'Rourke

Voting Against: (1): Councillor Bell

Carried (12 to 1)

### **Tenth Amendment**

Moved By Councillor Billings

Seconded By Councillor O'Rourke

That the transfer to the 100RE reserve of \$500,000 be removed from the 2021 operating budget and that this amount be transferred from the Redevelopment Incentive Reserve Fund.

Voting in Favour: (10): Mayor Guthrie, Councillor Bell, Councillor Billings, Councillor Downer, Councillor Gibson, Councillor Goller, Councillor Hofland, Councillor Salisbury, Councillor MacKinnon, and Councillor O'Rourke

Voting Against: (3): Councillor Allt, Councillor Caron, and Councillor Gordon

Carried (10 to 3)

Council recessed at 6:15 p.m. and resumed at 6:49 p.m.

**Eleventh Amendment**

Moved By Councillor Billings

Seconded By Councillor Gibson

That budget request 813 in the amount of \$115,300 for the new planner position be removed.

Voting in Favour: (6): Mayor Guthrie, Councillor Bell, Councillor Billings, Councillor Gibson, Councillor MacKinnon, and Councillor O'Rourke

Voting Against: (7): Councillor Allt, Councillor Caron, Councillor Downer, Councillor Goller, Councillor Gordon, Councillor Hofland, and Councillor Salisbury

Defeated (6 to 7)

**Twelfth Amendment**

Moved By Councillor Caron

Seconded By Councillor Gordon

That \$90,350 be added to the Mayor and Council budget for the hiring of a Constituency Assistant.

Voting in Favour: (4): Councillor Allt, Councillor Caron, Councillor Gordon, and Councillor Hofland

Voting Against: (9): Mayor Guthrie, Councillor Bell, Councillor Billings, Councillor Downer, Councillor Gibson, Councillor Goller, Councillor Salisbury, Councillor MacKinnon, and Councillor O'Rourke

Defeated (4 to 9)

**Thirteenth Amendment**

Moved By Councillor Hofland

Seconded By Councillor Gibson

That the amount of \$150,000 for one-time funding to cover police records checks be allocated from the tax operating contingency reserve and the funding to the 2021 Police Services Budget.



### **First Amendment to the Thirteenth Amendment**

Moved By Councillor O'Rourke

Seconded By Councillor Hofland

That the amount **up to** \$150,000 for one-time funding to cover police records checks be allocated from the tax operating contingency reserve and the funding to the 2021 Police Services Budget.

Voting in Favour: (13): Mayor Guthrie, Councillor Allt, Councillor Bell, Councillor Caron, Councillor Billings, Councillor Downer, Councillor Gibson, Councillor Goller, Councillor Gordon, Councillor Hofland, Councillor Salisbury, Councillor MacKinnon, and Councillor O'Rourke

Carried (13 to 0)

### **Second Amendment to the Thirteenth Amendment**

Moved By Councillor Goller

Seconded By Councillor Bell

That the amount up to \$150,000 for one-time funding to cover **volunteer** police records checks be allocated from the tax operating contingency reserve and the funding to the 2021 Police Services Budget.

Voting in Favour: (13): Mayor Guthrie, Councillor Allt, Councillor Bell, Councillor Caron, Councillor Billings, Councillor Downer, Councillor Gibson, Councillor Goller, Councillor Gordon, Councillor Hofland, Councillor Salisbury, Councillor MacKinnon, and Councillor O'Rourke

Carried (13 to 0)

### **Thirteenth Amendment as Amended**

Moved By Councillor Hofland

Seconded By Councillor Gibson

That the amount up to \$150,000 for one-time funding to cover volunteer police records checks be allocated from the tax operating contingency reserve and the funding to the 2021 Police Services Budget.

Voting in Favour: (12): Mayor Guthrie, Councillor Allt, Councillor Bell, Councillor Caron, Councillor Billings, Councillor Downer, Councillor Gibson, Councillor Goller, Councillor Gordon, Councillor Hofland, Councillor Salisbury, and Councillor O'Rourke

Voting Against: (1): Councillor MacKinnon

**Fourteenth Amendment**

Moved By Councillor MacKinnon

Seconded By Councillor Gibson

1. That staff be directed to increase the hourly parking rate from \$2.25 to \$2.50 per hour and to increase the flat fee on Saturdays from \$2.00 to \$3.00 effective January 1, 2021, resulting in an anticipated additional \$144,023 in revenue in 2021. The rise in transient fees will be offset with a reduction in the transfer from property taxation supporting the Downtown Parking Master Plan financial model to move the parking operation off the tax base. and
2. That staff be directed to increase the monthly permit fees to \$150.00 per month for all parkades and surface lots in the proposed 2021 budget effective January 1, 2021, resulting in an anticipated additional \$215,880 in revenue in 2021. The rise in monthly permit fees will be offset with a reduction in the transfer from property taxation supporting the Downtown Parking Master Plan financial model to move the parking operation off the tax base. and
3. That staff be directed to increase monthly street permits, all administrative fees and advertising fees by 2% in the proposed 2021 budget effective January 1, 2021, resulting in an anticipated additional \$6,540 in revenue in 2021. The rise in street, administrative and advertising fees will be offset with a reduction in the transfer from property taxation supporting the Downtown Parking Master Plan financial model to move the parking operation off the tax base.
4. That staff be directed to examine further opportunities to reduce the tax support to the parking operation and report to Council recommendations in advance of the 2022 budget deliberations.

**First Amendment to Fourteenth Amendment**

Moved By Councillor Goller

Seconded By Councillor Downer

That clause 2 be amended as follows:

2. That staff be directed to increase the monthly permit fees to \$150.00 per month for all parkades and an increase of **\$10 per month** for surface lots in the proposed 2021 budget effective January 1, 2021, resulting in an anticipated additional \$215,880 in revenue in 2021. The rise in monthly permit fees will be offset with a reduction in the transfer from property

taxation supporting the Downtown Parking Master Plan financial model to move the parking operation off the tax base.

Voting in Favour: (5): Councillor Allt, Councillor Bell, Councillor Billings, Councillor Downer, and Councillor Goller

Voting Against: (8): Mayor Guthrie, Councillor Caron, Councillor Gibson, Councillor Gordon, Councillor Hofland, Councillor Salisbury, Councillor MacKinnon, and Councillor O'Rourke

Defeated (5 to 8)

### **Second Amendment to the Fourteenth Amendment**

Moved By Councillor Gibson

Seconded By Councillor Bell

That clause 2 be amended as follows:

2. That staff be directed to increase the monthly permit fees by **5 percent** per month for all parkades and surface lots in the proposed 2021 budget effective January 1, 2021, resulting in an anticipated additional \$215,880 in revenue in 2021. The rise in monthly permit fees will be offset with a reduction in the transfer from property taxation supporting the Downtown Parking Master Plan financial model to move the parking operation off the tax base.

Voting in Favour: (5): Mayor Guthrie, Councillor Bell, Councillor Gibson, Councillor Goller, and Councillor MacKinnon

Voting Against: (8): Councillor Allt, Councillor Caron, Councillor Billings, Councillor Downer, Councillor Gordon, Councillor Hofland, Councillor Salisbury, and Councillor O'Rourke

Defeated (5 to 8)

It was requested that the clauses be voted on separately.

### **Clause 1 - Fourteenth Amendment**

Moved By Councillor MacKinnon

Seconded By Councillor Gibson

That staff be directed to increase the hourly parking rate from \$2.25 to \$2.50 per hour and to increase the flat fee on Saturdays from \$2.00 to \$3.00 effective January 1, 2021, resulting in an anticipated additional \$144,023 in revenue in 2021. The rise in transient fees will be offset with a reduction in the transfer from property taxation supporting the Downtown Parking Master Plan financial model to move the parking operation off the tax base

Voting in Favour: (7): Mayor Guthrie, Councillor Bell, Councillor Billings, Councillor Gibson, Councillor Goller, Councillor MacKinnon, and Councillor O'Rourke

Voting Against: (6): Councillor Allt, Councillor Caron, Councillor Downer, Councillor Gordon, Councillor Hofland, and Councillor Salisbury

Carried (7 to 6)

### **Clause 2 - Fourteenth Amendment**

Moved By Councillor MacKinnon

Seconded By Councillor Gibson

That staff be directed to increase the monthly permit fees to \$150.00 per month for all parkades and surface lots in the proposed 2021 budget effective January 1, 2021, resulting in an anticipated additional \$215,880 in revenue in 2021. The rise in monthly permit fees will be offset with a reduction in the transfer from property taxation supporting the Downtown Parking Master Plan financial model to move the parking operation off the tax base

Voting in Favour: (2): Councillor Bell, and Councillor MacKinnon

Voting Against: (11): Mayor Guthrie, Councillor Allt, Councillor Caron, Councillor Billings, Councillor Downer, Councillor Gibson, Councillor Goller, Councillor Gordon, Councillor Hofland, Councillor Salisbury, and Councillor O'Rourke

Defeated (2 to 11)

### **Clause 3 - Fourteenth Amendment**

That staff be directed to increase monthly street permits, all administrative fees and advertising fees by 2% in the proposed 2021 budget effective January 1, 2021, resulting in an anticipated additional \$6,540 in revenue in 2021. The rise in street, administrative and advertising fees will be offset with a reduction in the transfer from property taxation supporting the Downtown Parking Master Plan financial model to move the parking operation off the tax base.

Voting in Favour: (7): Mayor Guthrie, Councillor Bell, Councillor Billings, Councillor Gibson, Councillor Goller, Councillor MacKinnon, and Councillor O'Rourke

Voting Against: (6): Councillor Allt, Councillor Caron, Councillor Downer, Councillor Gordon, Councillor Hofland, and Councillor Salisbury

Carried (7 to 6)

**Clause 4 - Fourteenth Amendment**

Moved By Councillor MacKinnon

Seconded By Councillor Gibson

That staff be directed to examine further opportunities to reduce the tax support to the parking operation and report to Council recommendations in advance of the 2022 budget deliberations.

Voting in Favour: (11): Mayor Guthrie, Councillor Bell, Councillor Caron, Councillor Billings, Councillor Downer, Councillor Gibson, Councillor Goller, Councillor Gordon, Councillor Salisbury, Councillor MacKinnon, and Councillor O'Rourke

Voting Against: (2): Councillor Allt, and Councillor Hofland

Carried (11 to 2)

**Fifteenth Amendment**

Moved By Councillor O'Rourke

Seconded By Councillor Gibson

That \$1,500,000 be reallocated one-time, from a transfer to the Redevelopment Incentive Reserve Fund to a transfer to the City Building Reserve Fund, resulting in a 2023 start date and the shortening of the phase-in period of the now 18-year capital levy requirement of 0.39%, as approved for the Baker District Redevelopment project at the October 7, 2020 Baker District Project Update meeting.

Voting in Favour: (11): Mayor Guthrie, Councillor Allt, Councillor Bell, Councillor Caron, Councillor Billings, Councillor Downer, Councillor Gibson, Councillor Goller, Councillor Hofland, Councillor Salisbury, and Councillor O'Rourke

Voting Against: (2): Councillor Gordon, and Councillor MacKinnon

Carried (11 to 2)

**Sixteenth Amendment**

Moved By Councillor Billings

Seconded By Councillor Bell

That the Guelph General Hospital levy in the amount of \$750,000 be paused for the year 2021 and the remaining five-year commitment be paid annually from 2022 to 2026.

Voting in Favour: (8): Mayor Guthrie, Councillor Bell, Councillor Billings, Councillor Gibson, Councillor Goller, Councillor Salisbury, Councillor MacKinnon, and Councillor O'Rourke

Voting Against: (5): Councillor Allt, Councillor Caron, Councillor Downer, Councillor Gordon, and Councillor Hofland

Carried (8 to 5)

### **Seventeenth Amendment**

Moved By Councillor Gibson

Seconded By Councillor O'Rourke

That staff be granted delegated authority to begin implementation of a financially net-positive plan for micro transit service to the Hanlon Creek Business Park, as well as other qualified routes in the city as identified by transit staff in January 2021.

Voting in Favour: (13): Mayor Guthrie, Councillor Allt, Councillor Bell, Councillor Caron, Councillor Billings, Councillor Downer, Councillor Gibson, Councillor Goller, Councillor Gordon, Councillor Hofland, Councillor Salisbury, Councillor MacKinnon, and Councillor O'Rourke

Carried (13 to 0)

### **Eighteenth Amendment**

Moved By Councillor Billings

Seconded By Councillor Gibson

That the first-year phase-in of the Baker District (Library and Open Space) operating budget of \$525,000 included as an increase in transfer to the Tax Rate Operating Contingency Reserve be removed from the 2021 budget.

Voting in Favour: (6): Mayor Guthrie, Councillor Bell, Councillor Billings, Councillor Gibson, Councillor Goller, and Councillor MacKinnon

Voting Against: (7): Councillor Allt, Councillor Caron, Councillor Downer, Councillor Gordon, Councillor Hofland, Councillor Salisbury, and Councillor O'Rourke

Defeated (6 to 7)

**Nineteenth Amendment**

Moved By Councillor Gibson

Seconded By Councillor Billings

That the first-year phase-in of the Baker District (Library and Open Space) operating budget of \$300,000 included as an increase in transfer to the tax rate operating contingency reserve be removed from the 2021 budget.

Voting in Favour: (7): Mayor Guthrie, Councillor Bell, Councillor Billings, Councillor Gibson, Councillor Goller, Councillor MacKinnon, and Councillor O'Rourke

Voting Against: (6): Councillor Allt, Councillor Caron, Councillor Downer, Councillor Gordon, Councillor Hofland, and Councillor Salisbury

Carried (7 to 6)

**Twentieth Amendment**

Moved By Councillor Salisbury

Seconded By Councillor Bell

That business licensing fees be reduced by 50%, or \$166,000 in 2021 as a one-time relief for all businesses within the City of Guelph.

That the reduction in revenue be offset by the use, one time, from the tax operations contingency reserve.

Voting in Favour: (11): Mayor Guthrie, Councillor Bell, Councillor Caron, Councillor Billings, Councillor Downer, Councillor Gibson, Councillor Goller, Councillor Gordon, Councillor Hofland, Councillor Salisbury, and Councillor O'Rourke

Voting Against: (2): Councillor Allt, and Councillor MacKinnon

Carried (11 to 2)

**Twenty-First Amendment**

Moved By Councillor Gibson

Seconded By Councillor Bell

That the recommended transfer to the Infrastructure Renewal Reserve Fund be reduced by \$1,211,000, equivalent to half of the 2021 anticipated contribution the long-term Infrastructure Renewal Strategy.

Voting in Favour: (4): Mayor Guthrie, Councillor Bell, Councillor Billings, and Councillor Gibson

Voting Against: (9): Councillor Allt, Councillor Caron, Councillor Downer, Councillor Goller, Councillor Gordon, Councillor Hofland, Councillor Salisbury, Councillor MacKinnon, and Councillor O'Rourke

Defeated (4 to 9)

Council recessed at 9:24 p.m. and resumed at 9:31 p.m.

### **Main Motion as Amended**

1. That the 2021 operating budget be approved at a gross expenditure budget of \$462,178,689 with a property tax and payment-in-lieu of taxes levy requirement of 265,092,613 or 2.55 per cent over the 2020 levy inclusive of the following:

- a. 2021 fees, rates and charges guide posted at including water and wastewater fees and services, stormwater fees, building permit fees, parking fees, business license fees, and general user fees, and inclusive of:
  - i. A stormwater base charge of \$6.40 per month equivalent residential unit or 10.3 per cent increase over 2020.
  - ii. water and wastewater basic service charge equivalent to 2020 rates.
  - iii. A water volume charge of \$1.82 per cubic meter, or 2.80 per cent increase over 2020.
  - iv. wastewater volume charge of \$1.94 per cubic meter or 1.0 per cent increase over 2020
- b. City service budget requests totaling an increased net levy requirement of \$1,474,700 or 0.58 per cent and seven new positions
- c. local boards and shared services budget requirement, net of proportionate share of assessment growth, totaling an increased net levy requirement of \$3,175,264 or 1.24 per cent
- d. total transfers to/from Reserve and Reserve Funds
- e. a one-time transfer of \$465,300 to The Elliott, from the Tax Rate Operating Contingency Reserve restricted for the purpose of compensation parity increases for nursing and personal support positions.



2. That the Guelph General Hospital levy in the amount of \$750,000 be paused for 2021 the second of six years as approved on December 3, 2019, resulting in a net levy decrease of 0.29 per cent.
3. That the 2022–2024 operating budget forecast be received for information.
4. That the 2021 Capital Budget in the gross expenditure amount of \$263,270,406 and the required operating budget resulting from these projects totaling \$9,455,897 be approved inclusive of the following:
  - a. funding transfers from capital reserve funds and other sources including partnerships and grants.
  - b. planned use of \$101.1 million of debt as a financing strategy.
5. That the 2022-2030 Capital Forecast in the gross amount of \$1,654,471,109, be received for information with the following implications:
  - a. Operating budget net increase totaling \$27,221,403
  - b. An unfunded City Building Reserve Fund position of \$42.4 million by 2030
  - c. A debt forecast that fully leverages the City's available capacity in the nine-year period
6. That the Downtown Guelph Business Association budget with gross expenditures of \$698,780 and a total levy of \$660,000 be approved.
7. That all carbon credit revenues generated by the City be directed towards the 100RE Reserve Fund as a source of funding for the implementation of the 100RE strategy.
8. That further to the November 10, 2020 Transit Strategy and Operations Campus Workshop:
  - a. That staff be directed to develop an affordable long-term Transit Strategy of not more than one per cent annual net levy increase inclusive of operating and capital funding and addresses COVID ridership and revenue loss impacts.
  - b. That staff be directed to renegotiate the Investing in Canada Infrastructure Program Transit Stream project priorities with the primary focus of electrification of Transit fleet and related infrastructure.

- c. That staff be directed to develop a comprehensive performance metric framework that considers the varying services and routes within Guelph Transit.

9. That staff be directed to develop options to address the City Building Reserve Fund projected deficit position and report back to Council in advance of the 2022-2031 Capital Budget and Forecast.

Voting in Favour: (10): Mayor Guthrie, Councillor Caron, Councillor Downer, Councillor Gibson, Councillor Goller, Councillor Gordon, Councillor Hofland, Councillor Salisbury, Councillor MacKinnon, and Councillor O'Rourke

Voting Against: (3): Councillor Allt, Councillor Bell, and Councillor Billings

Carried (10 to 3)

### **New Motion**

Moved By Councillor Downer

Seconded By Councillor Goller

That staff be directed to consider city growth as part of the criteria for Community Benefit Agreements.

Voting in Favour: (13): Mayor Guthrie, Councillor Allt, Councillor Bell, Councillor Caron, Councillor Billings, Councillor Downer, Councillor Gibson, Councillor Goller, Councillor Gordon, Councillor Hofland, Councillor Salisbury, Councillor MacKinnon, and Councillor O'Rourke

Carried (13 to 0)

### **New Motion**

Moved By Councillor Goller

Seconded By Councillor Downer

That staff be directed to work with the People Information Centre and Guelph Police Services to explore ways to:

- (a) target the subsidy of volunteer Police record checks; and
- (b) bring the cost and turn-around time of volunteer Police record checks in line with neighbouring municipalities.

Voting in Favour: (13): Mayor Guthrie, Councillor Allt, Councillor Bell, Councillor Caron, Councillor Billings, Councillor Downer, Councillor Gibson, Councillor Goller, Councillor Gordon, Councillor Hofland, Councillor Salisbury, Councillor MacKinnon, and Councillor O'Rourke

Carried (13 to 0)

**New Motion**

Moved By Councillor O'Rourke

Seconded By Councillor Downer

That staff be directed to work with the leadership team at The Elliott to re-examine the agreement regarding that organization's capital needs for the long-term care portion of the operations and go forward implications and costing.

That this information be considered by Council before the 2022 budget.

Voting in Favour: (13): Mayor Guthrie, Councillor Allt, Councillor Bell, Councillor Caron, Councillor Billings, Councillor Downer, Councillor Gibson, Councillor Goller, Councillor Gordon, Councillor Hofland, Councillor Salisbury, Councillor MacKinnon, and Councillor O'Rourke

Carried (13 to 0)

**11. By-laws**

Moved By Councillor Caron

Seconded By Councillor Hofland

That by-laws number (2020)-20546 to (2020)-20552, as amended are hereby passed.

Voting in Favour: (13): Mayor Guthrie, Councillor Allt, Councillor Bell, Councillor Caron, Councillor Billings, Councillor Downer, Councillor Gibson, Councillor Goller, Councillor Gordon, Councillor Hofland, Councillor Salisbury, Councillor MacKinnon, and Councillor O'Rourke

Carried (13 to 0)

**12. Mayor's Announcements**

Mayor Guthrie provided thanks to staff for their work on the 2021 Budget.

**13. Adjournment**

Moved By Councillor Gibson

Seconded By Councillor Billings

That the meeting be adjourned (9:43 p.m.)

Voting in Favour: (13): Mayor Guthrie, Councillor Allt, Councillor Bell, Councillor Caron, Councillor Billings, Councillor Downer, Councillor Gibson, Councillor Goller, Councillor Gordon, Councillor Hofland, Councillor Salisbury, Councillor MacKinnon, and Councillor O'Rourke

Carried (13 to 0)

---

Mayor Guthrie

---

Stephen O'Brien - City Clerk



## **Minutes of Guelph City Council**

**December 14, 2020, 4:00 p.m.  
Remote meeting live streamed  
on [guelph.ca/live](https://guelph.ca/live)**

**Council:**

Mayor C. Guthrie  
Councillor P. Allt  
Councillor B. Bell  
Councillor C. Billings  
Councillor L. Caron  
Councillor C. Downer  
Councillor D. Gibson  
Councillor R. Goller  
Councillor J. Gordon  
Councillor J. Hofland  
Councillor M. Salisbury  
Councillor M. MacKinnon  
Councillor D. O'Rourke

**Staff:**

S. Stewart, Chief Administrative Officer  
C. Clack, Deputy Chief Administrative Officer, Public Services  
K. Dedman, Deputy Chief Administrative Officer,  
Infrastructure, Development and Enterprise Services  
T. Lee, Deputy Chief Administrative Officer, Corporate  
Services  
M. Ellis, General Manager, Human Resources  
J. Sales, General Manager, Strategy, Innovation and  
Intergovernmental Services  
A. Vilkkko, General Manager, Facilities and Energy  
Management  
S. O'Brien, General Manager, City Clerk's Office/City Clerk  
I. Scott, Manager, Facility Design and Construction  
L. Munoz, Manager, Policy and Intergovernmental Relations  
B. Stewart, Manager, Procurement  
D. McMahon, Manager, Legislative Services / Deputy City

Clerk  
L. Cline, Council and Committee Coordinator  
D. Tremblay, Council and Committee Coordinator

Also Present: John Mascarin, Aird and Berlis, LLP

---

**2. Call to Order - 4:00 p.m.**

Mayor Guthrie called the meeting to order. (4:00 p.m.)

**3. Authority to move into closed meeting**

Moved By Councillor Hofland  
Seconded By Councillor Allt

That the Council of the City of Guelph now hold a meeting that is closed to the public, pursuant to Section 239 (2)(b) and (d) the Municipal Act, related to personal matters about an identifiable individual, including municipal or local board employees and labour relations or employee negotiations.

Voting in Favour: (12): Mayor Guthrie, Councillor Allt, Councillor Bell, Councillor Billings, Councillor Caron, Councillor Downer, Councillor Gibson, Councillor Goller, Councillor Gordon, Councillor Hofland, Councillor MacKinnon, and Councillor O'Rourke

Carried (12 to 0)

The following matters were considered:

**3.1 Disclosure of Pecuniary Interest and General Nature Thereof**

**3.2 Confirmation of Minutes for the closed Council meetings held November 23, 2020.**

**3.3 December 2020 Public Appointments - Community Grant Allocation Panel - 2020-209**

**3.4 Chief Administrative Officer Sub-committee Performance Evaluation for 2020 and Performance Objectives Setting for 2021**

**4. Rise and Recess from Closed Meeting**

Council recessed. (4:23 p.m.)

## **5. Open Meeting – 4:30 p.m.**

Mayor Guthrie called the meeting to order. (4:30 p.m.)

### **5.1 Closed Meeting Summary**

Mayor Guthrie spoke regarding the matters discussed in closed session and identified the following:

#### **Disclosure of Pecuniary Interest and General Nature Thereof:**

There were no disclosures.

#### **Confirmation of Minutes for the closed Council meeting held November 23, 2020.**

These minutes were adopted by Council.

#### **December 2020 Public Appointments - Community Grant Allocation Panel - 2020-209**

The Mayor advised that information was received and Council will report on this matter as part of the next item.

#### **Chief Administrative Officer Sub-committee Performance Evaluation for 2020 and Performance Objective Setting for 2021.**

The Mayor advised that Council received information and Council will report on this matter as part of the next item.

### **5.5 Disclosure of Pecuniary Interest and General Nature Thereof**

Councillor Gibson disclosed a pecuniary interest with respect to Item 8.1 Motion to Phase Out Gas Plants as he is employed by the provincially owned power generator in Ontario and did not believe it was appropriate to participate in provincial energy discussions as part of Guelph City Council.

## **6. Special Resolutions**

### **6.1 December 2020 Public Appointments - Community Grant Allocation Panel - 2020-226**

Moved By Councillor Allt

Seconded By Councillor Hofland

That Jill Cockburn, Kris Cummings, Daniella Johnson, Vanessa Lodge and Chidi Nwene be appointed to the Community Grant Allocation Panel, for a term ending December, 2021.

Voting in Favour: (12): Mayor Guthrie, Councillor Allt, Councillor Bell, Councillor Billings, Councillor Caron, Councillor Downer, Councillor Gibson, Councillor Goller, Councillor Gordon, Councillor Hofland, Councillor MacKinnon, and Councillor O'Rourke

Carried (12 to 0)

## **6.2 Chief Administrative Officer Sub-committee Performance Evaluation for 2020 and Performance Objectives Setting for 2021**

Moved By Councillor Allt

Seconded By Councillor Hofland

1. That the 2020 Chief Administrative Officer 2020 performance evaluation from November 23, 2020 be approved; and
2. That the 2021 Chief Administrative Officer Performance Objectives, from December 7, 2020, be approved.

Voting in Favour: (12): Mayor Guthrie, Councillor Allt, Councillor Bell, Councillor Billings, Councillor Caron, Councillor Downer, Councillor Gibson, Councillor Goller, Councillor Gordon, Councillor Hofland, Councillor MacKinnon, and Councillor O'Rourke

Carried (12 to 0)

## **7. Confirmation of Open Minutes**

Moved By Councillor Bell

Seconded By Councillor O'Rourke

That the minutes of the open Council Meetings held November 9 and 23, 2020 and Special Council Meetings held November 5, 17 and 25, 2020 and Committee of the Whole meeting held November 2, 2020 be confirmed as recorded and without being read.

Voting in Favour: (12): Mayor Guthrie, Councillor Allt, Councillor Bell, Councillor Billings, Councillor Caron, Councillor Downer, Councillor Gibson, Councillor Goller, Councillor Gordon, Councillor Hofland, Councillor MacKinnon, and Councillor O'Rourke

Carried (12 to 0)



## **8. Committee of the Whole Consent Report**

The following reports from the December 14, 2020 Committee of the Whole and Council Consent Agenda were extracted:

### **Intergovernmental Relations Strategic Framework and 2021 Advocacy Plan, 2020-228 Appointment of Integrity Commissioner, 2020-230**

Moved By Councillor Hofland  
Seconded By Councillor Billings

The balance of the Committee of the Whole Consent Agenda as identified below be adopted:

#### **8.1 Transition of Blue Box and Electrical and Electronic Equipment Programs to Individual Producer Responsibility, 2020-216**

1. That the City of Guelph request that the Ontario Ministry of the Environment, Conservation and Parks accommodate the City's original request to transition its Blue Box program to full producer responsibility at the earliest transition date, January 1, 2023, or, in the event that this is not possible, that the City of Guelph receive full funding for the operation of the City's Blue Box program based on 100% of reported costs until such time as the program is transitioned to producer responsibility.
2. That the City's preceding resolution be forwarded to the Ontario Ministry of the Environment, Conservation and Parks.
3. That staff be authorized to enter into negotiations with producers or producer responsibility organizations for the purposes of developing transition strategies with respect to Blue Box services to be transitioned under the proposed Blue Box Transition regulation of the Waste Free Ontario Act once it is enacted.
4. That the City continue to provide a waste collection service for Electrical and Electronic Equipment at the Public Drop-off depot and analyze the program's performance during the first year to determine direction with respect to future program offerings.

Voting in Favour: (12): Mayor Guthrie, Councillor Allt, Councillor Bell, Councillor Billings, Councillor Caron, Councillor Downer, Councillor Gibson, Councillor Goller, Councillor Gordon, Councillor Hofland, Councillor MacKinnon, and Councillor O'Rourke

Carried (12 to 0)

## **10. Items for Discussion**

### **10.1 Appointment of Integrity Commissioner - 2020-230**

Moved By Councillor Goller  
Seconded By Councillor Hofland

1. That Aird & Berlis LLP be appointed as the City of Guelph's Integrity Commissioner.
2. That the Mayor and City Clerk be authorized to execute an agreement to contract the services of Aird & Berlis LLP as the City of Guelph Integrity Commissioner.

Voting in Favour: (12): Mayor Guthrie, Councillor Allt, Councillor Bell, Councillor Billings, Councillor Caron, Councillor Downer, Councillor Gibson, Councillor Goller, Councillor Gordon, Councillor Hofland, Councillor MacKinnon, and Councillor O'Rourke

Carried (12 to 0)

### **10.2 Intergovernmental Relations Strategic Framework and 2021 Advocacy Plan, 2020-228**

Moved By Councillor O'Rourke  
Seconded By Councillor Billings

1. That Council approve the Intergovernmental Relations Strategic Framework to guide intergovernmental and advocacy activities for the rest of Council's term.
2. That Council approve the 2021 Advocacy Priorities as amended.
3. That Staff report back to Council in Q4 2021 to provide an update on intergovernmental activities in 2021 and to propose advocacy priorities for 2022.

Voting in Favour: (12): Mayor Guthrie, Councillor Allt, Councillor Bell, Councillor Billings, Councillor Caron, Councillor Downer, Councillor Gibson, Councillor Goller, Councillor Gordon, Councillor Hofland, Councillor MacKinnon, and Councillor O'Rourke

Carried (12 to 0)

### **10.3 Motion to Phase Out Gas Plants**

Councillor Gibson did not participate in the discussion or vote on the matter.

The following delegations spoke:

Evan Ferrari  
Alex Chapman, Our Energy Guelph  
Jack Gibbons  
Andrea Baker  
Morgan Dandie-Hannah  
Elizabeth Snell  
Paloma Thompson  
Lin Grist  
Kellie Elrick  
Indigo Kim  
Eli Shifflett  
Thomas McIlwraith

#### **Main Motion**

Moved By Councillor Gordon  
Seconded By Councillor Caron

The City of Guelph moves that the Province of Ontario:

1. Establish an interim cap of 2.5 Megatonnes per year on our gas plant's greenhouse gas pollution and develop a plan to phase out all gas-fired electricity generation by 2030 to ensure Ontario meets its climate targets, and
2. That a copy of this resolution be sent to the Premier of Ontario, MPP Mike Schreiner, and AMO.

#### **First Amendment**

Moved By Councillor MacKinnon  
Seconded By Councillor Billings

1. **Develop a plan to phase out carbon-generating electricity generation to ensure Ontario meets its deadlines for its climate targets; and**
2. That a copy of this resolution be sent to the Premier of Ontario, MPP Mike Schreiner, and AMO.

#### Point of Order

Councillor Allt raised a point of order stating that the motion was contrary to the main motion.

The Mayor ruled that the amendment was in order.

Councillor Allt appealed the Mayor's ruling.

#### **Challenge to Chairs Ruling**

That the Mayor's procedural ruling with regard to the amendment be upheld.

Voting in Favour: (6): Mayor Guthrie, Councillor Bell, Councillor Billings, Councillor Goller, Councillor MacKinnon, and Councillor O'Rourke

Voting Against: (6): Councillor Allt, Councillor Caron, Councillor Downer, Councillor Gordon, Councillor Hofland, and Councillor Salisbury

Defeated (6 to 6)

#### **First Amendment**

Moved By Councillor MacKinnon

Seconded By Councillor Billings

1. **Develop a plan to phase out carbon-generating electricity generation to ensure Ontario meets its deadlines for its climate targets; and**
2. That a copy of this resolution be sent to the Premier of Ontario, MPP Mike Schreiner, and AMO.

Voting in Favour: (4): Mayor Guthrie, Councillor Billings, Councillor MacKinnon, and Councillor O'Rourke

Voting Against: (8): Councillor Allt, Councillor Bell, Councillor Caron, Councillor Downer, Councillor Goller, Councillor Gordon, Councillor Hofland, and Councillor Salisbury

Defeated (4 to 8)

### **Second Amendment**

Moved By Councillor Billings

Seconded By Councillor Bell

The City of Guelph moves that the Province of Ontario:

1. Establish an interim cap of 2.5 Megatonnes per year on our gas plant's greenhouse gas pollution **as soon as possible** and develop a plan to phase out all gas-fired electricity generation by 2030 to ensure Ontario meets its climate targets, and
2. That a copy of this resolution be sent to the Premier of Ontario, MPP Mike Schreiner, and AMO.

Voting in Favour: (12): Mayor Guthrie, Councillor Allt, Councillor Bell, Councillor Billings, Councillor Caron, Councillor Downer, Councillor Goller, Councillor Gordon, Councillor Hofland, Councillor Salisbury, Councillor MacKinnon, and Councillor O'Rourke

Carried (12 to 0)

### **Main Motion as Amended**

Moved By Councillor Gordon

Seconded By Councillor Caron

The City of Guelph moves that the Province of Ontario:

1. Establish an interim cap of 2.5 Megatonnes per year on our gas plant's greenhouse gas pollution as soon as possible and develop a plan to phase out all gas-fired electricity generation by 2030 to ensure Ontario meets its climate targets, and
2. That a copy of this resolution be sent to the Premier of Ontario, MPP Mike Schreiner, and AMO.

Voting in Favour: (11): Mayor Guthrie, Councillor Allt, Councillor Bell, Councillor Billings, Councillor Caron, Councillor Downer, Councillor Goller, Councillor Gordon, Councillor Hofland, Councillor Salisbury, and Councillor O'Rourke

Voting Against: (1): Councillor MacKinnon

Carried (11 to 1)

#### **10.4 Real Estate Assets Update, 2020-208**

The following delegations spoke:

Morgan Dandie-Hannah

James Smith

##### **Main Motion**

Moved By Councillor Caron

Seconded By Councillor Hofland

1. That the property at 65 Delhi Street be deemed a surplus asset and be put up for sale.
2. That a market sounding study to determine potential uses for the Drill Hall be completed by 2022, to coincide with the completion of the building stabilization efforts.
3. That the porch at 341 Forestell Road be removed and catalogue for future restoration under the Ontario Heritage Act.
4. That staff report back to City Council in Q4 2021 to provide an update on the listed properties of interest.

##### **First Amendment**

Moved By Councillor Caron

Seconded By Councillor Downer

That paragraph 3 be amended as follows:

3. That the porch at 341 Forestell Road be removed and catalogued for future restoration under the Ontario Heritage Act; and **that the cost of reconstruction of the porch be forwarded to the 2022 budget process.**

Voting in Favour: (12): Mayor Guthrie, Councillor Allt, Councillor Billings, Councillor Caron, Councillor Downer, Councillor Gibson, Councillor Goller, Councillor Gordon, Councillor Hofland, Councillor Salisbury, Councillor MacKinnon, and Councillor O'Rourke

Voting Against: (1): Councillor Bell

Carried (12 to 1)

### **Main Motion as Amended**

Moved By Councillor Caron

Seconded By Councillor Hofland

1. That the property at 65 Delhi Street be deemed a surplus asset and be put up for sale.
2. That a market sounding study to determine potential uses for the Drill Hall be completed by 2022, to coincide with the completion of the building stabilization efforts.
3. That the porch at 341 Forestell Road be removed and catalogue for future restoration under the Ontario Heritage Act and that the cost of reconstruction of the porch be forwarded to the 2022 budget process.
4. That staff report back to City Council in Q4 2021 to provide an update on the listed properties of interest.

Voting in Favour: (13): Mayor Guthrie, Councillor Allt, Councillor Bell, Councillor Billings, Councillor Caron, Councillor Downer, Councillor Gibson, Councillor Goller, Councillor Gordon, Councillor Hofland, Councillor Salisbury, Councillor MacKinnon, and Councillor O'Rourke

Carried (13 to 0)

### **New Motion**

Moved By Councillor Downer

Seconded By Councillor Caron

That staff be directed to prepare a stabilization plan by Q3 2021 for any stranded or under-utilized City owned heritage assets and that it include a review of the condition of the building, identify maintenance measures to be undertaken and provide a schedule and budget for ongoing monitoring, inspection and maintenance.

Voting in Favour: (13): Mayor Guthrie, Councillor Allt, Councillor Bell, Councillor Billings, Councillor Caron, Councillor Downer, Councillor Gibson, Councillor Goller, Councillor Gordon, Councillor Hofland, Councillor Salisbury, Councillor MacKinnon, and Councillor O'Rourke

Carried (13 to 0)

## **12. By-laws**

Moved By Councillor Downer  
Seconded By Councillor Caron

That by-laws numbered (2020)-20553 and (2020)-20559 are hereby passed.

Voting in Favour: (13): Mayor Guthrie, Councillor Allt, Councillor Bell, Councillor Billings, Councillor Caron, Councillor Downer, Councillor Gibson, Councillor Goller, Councillor Gordon, Councillor Hofland, Councillor Salisbury, Councillor MacKinnon, and Councillor O'Rourke

Carried (13 to 0)

## **14. Adjournment**

Moved By Councillor Allt  
Seconded By Councillor Caron

That the meeting be adjourned. (7:02 p.m.)

Voting in Favour: (13): Mayor Guthrie, Councillor Allt, Councillor Bell, Councillor Billings, Councillor Caron, Councillor Downer, Councillor Gibson, Councillor Goller, Councillor Gordon, Councillor Hofland, Councillor Salisbury, Councillor MacKinnon, and Councillor O'Rourke

Carried (13 to 0)

---

Mayor Guthrie



---

Dylan McMahon - Deputy City Clerk

# Staff Report



---

To	<b>Committee of the Whole</b>
Service Area	Infrastructure, Development and Enterprise Services
Date	Monday, January 11, 2021
Subject	<b>Sign By-law Variance for <a href="#">225-245 Westwood Road</a></b>

---

## Recommendation

1. That the request for variance from Table 2, Row 8 of Sign By-law Number (1996)-15245, as amended, to permit a non-illuminated freestanding sign with a setback of 1m and an area of 1.73m<sup>2</sup> to be a height of 2.87m above the adjacent roadway at 225-245 Westwood Drive, be approved.
- 

## Executive Summary

### Purpose of Report

This report is to seek approval for a sign by-law variance for 225-245 Westwood Drive.

### Key Findings

Table 2, Row 8 of Sign By-law Number (1996)-15245, as amended restricts freestanding signs to a height of 1.8m above and adjacent roadway in an R.4 Residential Zone.

Fast Signs of London has submitted a sign by-law variance application on behalf of Homestead Land Holdings Inc. to permit a non-illuminated freestanding sign with a setback of 1m and an area of 1.73m<sup>2</sup> to be a height of 2.87m above the adjacent roadway at 225-245 Westwood Drive

The request for variance is recommended for approval for the following reasons:

- The request is reasonable given that the sign is a height of 1.78m and it is the grade of the property that elevates the height of sign to 2.87m above the adjacent roadway;
- The Applicant reduced their original proposal of 2.15m above grade to 1.78m above grade;
- The proposed sign is replacing a larger existing sign on the property;
- The proposed sign will comply with all other provisions of the Sign By-law; and
- The proposed sign will not have a negative impact on the streetscape or surrounding area.

### Financial Implications

Not applicable.

---

## Report

Table 2, Row 8 of Sign By-law Number (1996)-15245, as amended restricts freestanding signs to a height of 1.8m above an adjacent roadway in an R.4 Residential Zone.

Fast Signs of London has submitted a sign by-law variance application on behalf of Homestead Land Holdings Inc. to permit a non-illuminated freestanding sign at a setback of 1m and an area of 1.73m<sup>2</sup> to be a height of 2.87m above the adjacent roadway at 225-245 Westwood Drive (see "Attachment 1 – Location Map").

Table 1 - the requested variance is as follows:

	By-law Requirements	Request
Permitted height above the adjacent roadway	1.8m	2.87m

Please see "Attachment-2 Sign Variance Drawings".

The request for variance is recommended for approval for the following reasons:

- The request is reasonable given that the sign is a height of 1.78m and it is the grade of the property that elevates the height of sign to 2.87m above the adjacent roadway;
- The Applicant reduced their original proposal of 2.15m above grade to 1.78m above grade;
- The proposed sign will be replacing a larger existing sign;
- The proposed sign will comply with all other provisions of the Sign By-law; and
- The proposed sign will not have a negative impact on the streetscape or surrounding area.

## Financial Implications

Not applicable.

## Consultations

Internal consultation with Planning Services.

External communication with the Applicant. A public notice will also be circulated to inform the public.

## Strategic Plan Alignment

Powering our future – Helping businesses to succeed and add value to the community.

## Attachments

Attachment-1 Location Map

Attachment-2 Sign Variance Drawings

## Departmental Approval

Patrick Sheehy, Program Manager, Zoning

Jeremy Laur, Chief Building Official

**Report Author**

Bill Bond, Senior By-law Administrator

**This report was approved by:**

Krista Walkey, MCIP, RPP

General Manager, Planning and Building Services

Infrastructure, Development and Enterprise Services

519-822-1260 extension 2395

krista.walkey@guelph.ca

**This report was recommended by:**

Kealy Dedman, P.Eng., MPA

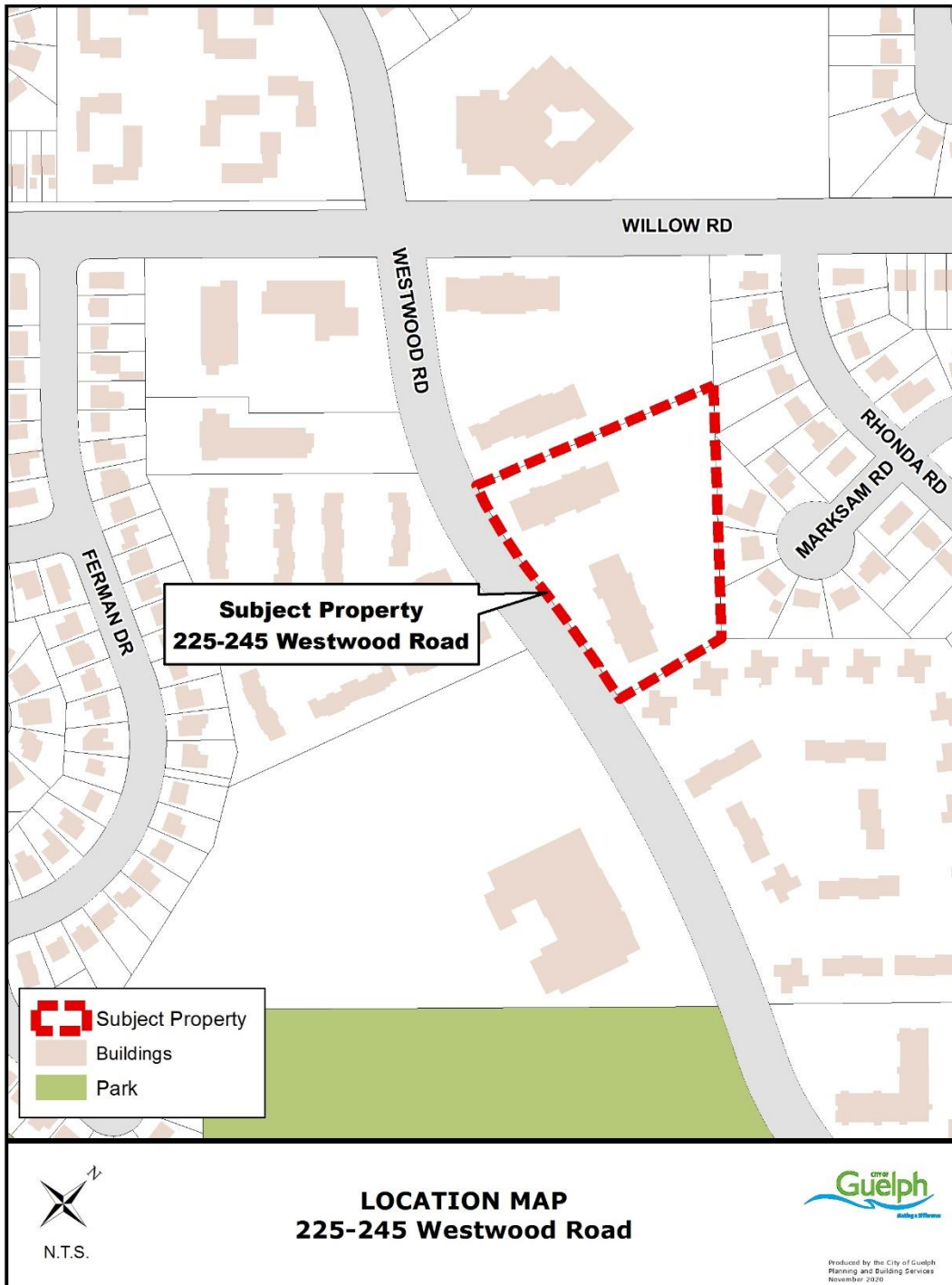
Deputy Chief Administrative Officer

Infrastructure, Development and Enterprise Services

519-822-1260 extension 2248

kealy.dedman@guelph.ca

## Attachment 1 – Location Map



## Attachment 2 - Sign Variance Drawings (provided by the Applicant)

Sample of the proposed non-illuminated freestanding sign with a height of 1.78m above grade and a height of 2.87m above the adjacent roadway.



## Proposed location on the property

Note: The Applicant will be required to identify the property line and compliance with the required setback prior to the issuance of a sign permit.



# Staff Report



---

To	<b>Committee of the Whole</b>
Service Area	Infrastructure, Development and Enterprise Services
Date	Monday, January 11, 2021
Subject	<b>Sign By-law Variance for <a href="#">244-246 Willow Road</a></b>

---

## Recommendation

1. That the request for variance from Table 2, Row 8 of Sign By-law Number (1996)-15245, as amended, to permit a non-illuminated freestanding sign with a setback of 1m and an area of 1.73m<sup>2</sup> to be a height of 1.92m above the adjacent roadway at 244-246 Willow Road, be approved.
- 

## Executive Summary

### Purpose of Report

This report is to seek approval of a sign by-law variance for 244-246 Willow Road.

### Key Findings

Table 2, Row 8 of Sign By-law Number (1996)-15245, as amended restricts freestanding signs to a height of 1.8m above an adjacent roadway in an R.4 Residential Zone.

Fast Signs of London has submitted a sign by-law variance application on behalf of Homestead Land Holdings Inc. to permit a non-illuminated freestanding sign with a setback of 1m and an area of 1.73m<sup>2</sup> to be a height of 1.92m above the adjacent roadway at 244-246 Willow Road.

The request for variance is recommended for approval for the following reasons:

- The request is reasonable given that the sign is a height of 1.78m and it is the grade of the property that elevates the height of sign to 1.92m above the adjacent roadway;
- The Applicant reduced their original proposal of 2.15m above grade to 1.78m above grade;
- The proposed sign is replacing a larger existing sign on the property;
- The proposed sign will comply with all other provisions of the Sign By-law; and
- The proposed sign will not have a negative impact on the streetscape or surrounding area.

### Financial Implications

Not applicable.

---



## Report

Table 2, Row 8 of Sign By-law Number (1996)-15245, as amended restricts freestanding signs to a height of 1.8m above an adjacent roadway in an R.4 Residential Zone.

Fast Signs of London has submitted a sign by-law variance application on behalf of Homestead Land Holdings Inc. to permit a non-illuminated freestanding sign with a setback of 1m and an area of 1.73m<sup>2</sup> to be a height of 1.92m above the adjacent roadway at 244-246 Willow Road (see "Attachment 1 – Location Map").

Table 1 - the requested variance is as follows:

	<b>By-law Requirements</b>	<b>Request</b>
Permitted height above the adjacent roadway	1.8m	1.92

Please see "Attachment-2 Sign Variance Drawings".

The request for variance is recommended for approval for the following reasons:

- The request is reasonable given that the sign is a height of 1.78m and it is the grade of the property that elevates the height of sign to 1.92m above the adjacent roadway;
- The Applicant reduced their original proposal of 2.15m above grade to 1.78m above grade;
- The proposed sign will be replacing a larger existing sign;
- The proposed sign will comply with all other provisions of the Sign By-law; and
- The proposed sign will not have a negative impact on the streetscape or surrounding area.

## Financial Implications

Not applicable.

## Consultations

Internal consultation with Planning Services.

External communication with the Applicant. A public notice will also be circulated to inform the public.

## Strategic Plan Alignment

Powering our future – Helping businesses to succeed and add value to the community.

## Attachments

Attachment-1 Location Map

Attachment-2 Sign Variance Drawings

## Departmental Approval

Patrick Sheehy, Program Manager, Zoning

Jeremy Laur, Chief Building Official

**Report Author**

Bill Bond, Senior By-law Administrator

**This report was approved by:**

Krista Walkey, MCIP, RPP

General Manager, Planning and Building Services

Infrastructure, Development and Enterprise Services

519-822-1260 extension 2395

krista.walkey@guelph.ca

**This report was recommended by:**

Kealy Dedman, P.Eng., MPA

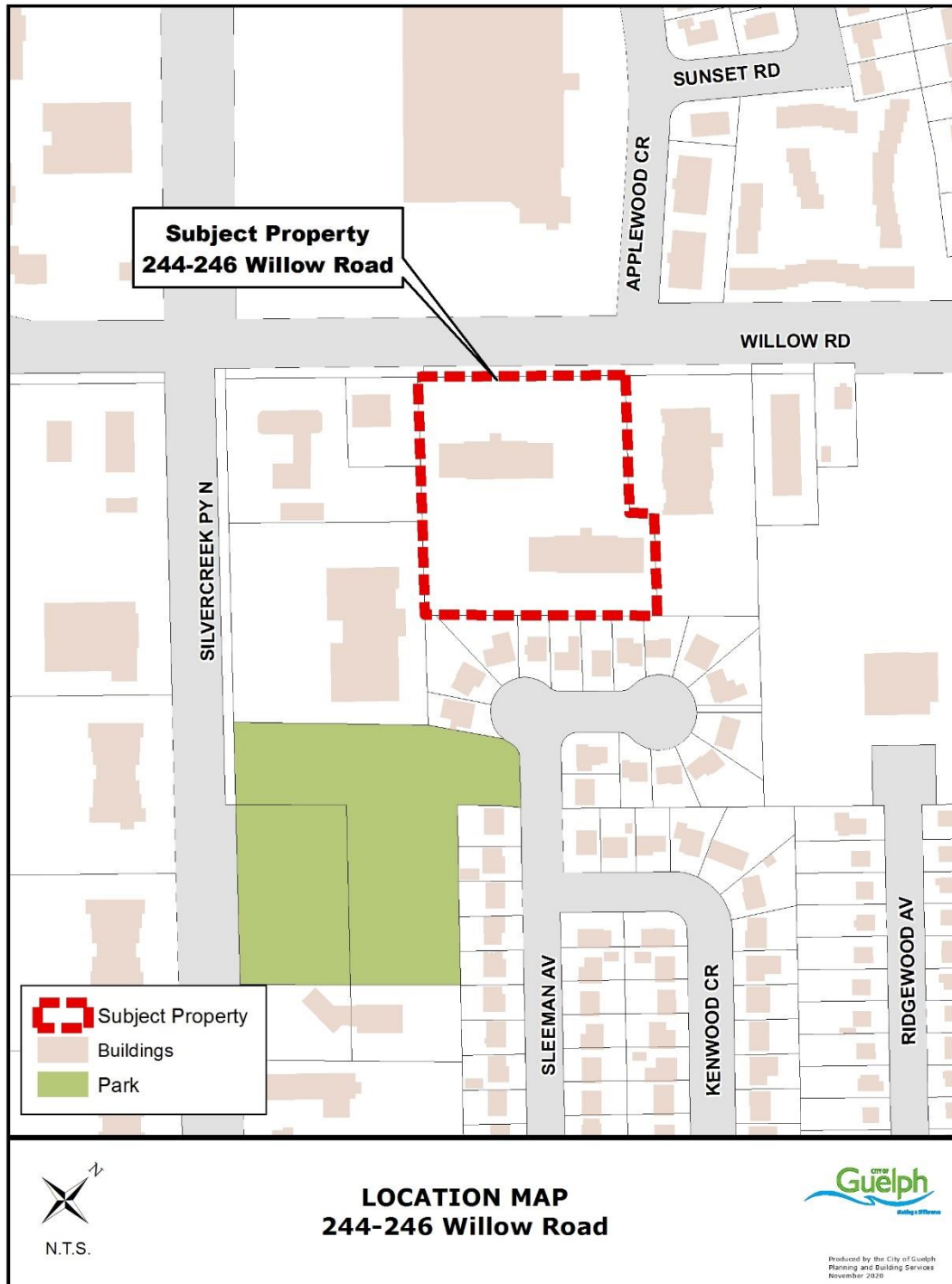
Deputy Chief Administrative Officer

Infrastructure, Development and Enterprise Services

519-822-1260 extension 2248

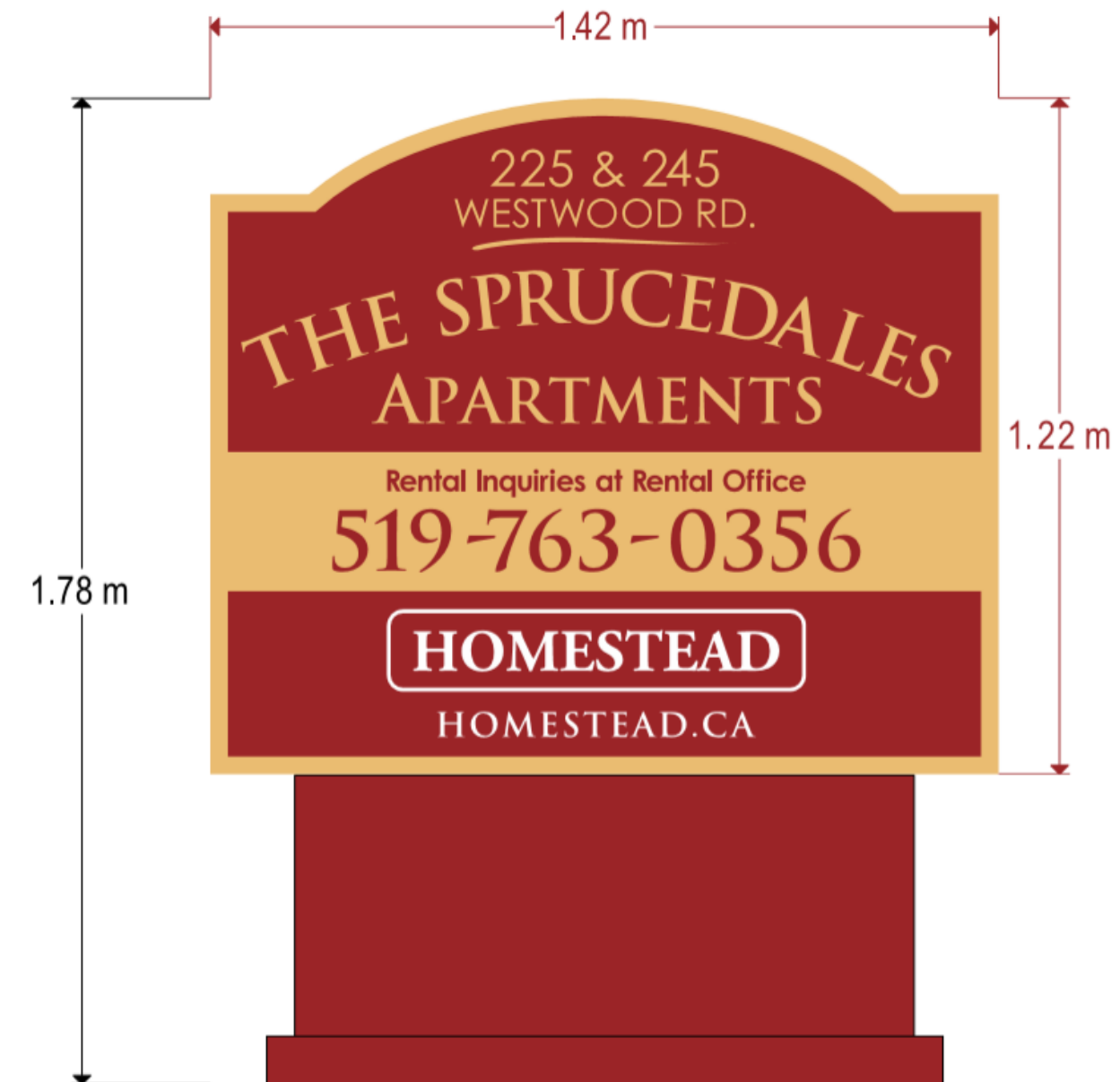
kealy.dedman@guelph.ca

## Attachment 1 – Location Map




Attachment 2 - Sign Variance Drawings (provided by the Applicant)

Sample of the proposed non-illuminated freestanding sign with a height of 1.78m above grade and a height of 1.92m above the adjacent roadway.



## Proposed location on the property

Note: The Applicant will be required to identify the property line and compliance with the required setback (including the driveway sightline triangle) prior to issuance of a sign permit.



# Staff Report



---

To	<b>Committee of the Whole</b>
Service Area	Infrastructure, Development and Enterprise Services
Date	Monday, January 11, 2021
Subject	<b>Sign By-law Variance for <a href="#">85-87 Westwood Road</a></b>

---

## Recommendation

1. That the request for variance from Table 2, Row 8 of Sign By-law Number (1996)-15245, as amended, to permit a non-illuminated freestanding sign with a setback of 1m and an area of 1.73m<sup>2</sup> to be a height of 2.23m above the adjacent roadway at 85-87 Westwood Drive, be approved.
- 

## Executive Summary

### Purpose of Report

This report is to advise Council of a sign by-law variance for 85-87 Westwood Drive.

### Key Findings

Table 2, Row 8 of Sign By-law Number (1996)-15245, as amended restricts freestanding signs to a height of 1.8m above an adjacent roadway in an R.4 Residential Zone.

Fast Signs of London has submitted a sign by-law variance application on behalf of Homestead Land Holdings Inc. to permit a non-illuminated freestanding sign with a setback of 1m and an area of 1.73m<sup>2</sup> to be a height of 2.23m above the adjacent roadway at 85-87 Westwood Drive

The request for variance is recommended for approval for the following reasons:

- The request is reasonable given that the sign is a height of 1.78m and it is the grade of the property that elevates the height of sign to 2.23m above the adjacent roadway;
- The Applicant reduced their original proposal of 2.15m above grade to 1.78m above grade;
- The proposed sign will comply with all other provisions of the Sign By-law; and
- The proposed sign will not have a negative impact on the streetscape or surrounding area.

### Financial Implications

Not applicable.

---

## Report

Table 2, Row 8 of Sign By-law Number (1996)-15245, as amended restricts freestanding signs to a height of 1.8m above an adjacent roadway in an R.4 Residential Zone.

Fast Signs of London has submitted a sign by-law variance application on behalf of Homestead Land Holdings Inc. to permit a non-illuminated freestanding sign with a setback of 1m and an area of 1.73m<sup>2</sup> to be a height of 2.23m above the adjacent roadway at 85-87 Westwood Drive (see "Attachment 1 – Location Map").

Table 1 - the requested variance is as follows:

	By-law Requirements	Request
Permitted height above the adjacent roadway	1.8m	2.23m

Please see "Attachment-2 Sign Variance Drawings".

The request for variance is recommended for approval for the following reasons:

- The request is reasonable given that the sign is a height of 1.78m and it is the grade of the property that elevates the height of sign to 2.23m above the adjacent roadway;
- The Applicant reduced their original proposal of 2.15m above grade to 1.78m above grade;
- The proposed sign will be replacing a larger existing sign;
- The proposed sign will comply with all other provisions of the Sign By-law; and
- The proposed sign will not have a negative impact on the streetscape or surrounding area.

## Financial Implications

Not applicable.

## Consultations

Internal consultation with Planning Services.

External communication with the Applicant. A public notice will also be circulated to inform the public.

## Strategic Plan Alignment

Powering our future – Helping businesses to succeed and add value to the community.

## Attachments

Attachment-1 Location Map

Attachment-2 Sign Variance Drawings

## Departmental Approval

Patrick Sheehy, Program Manager, Zoning

Jeremy Laur, Chief Building Official

**Report Author**

Bill Bond, Senior By-law Administrator

**This report was approved by:**

Krista Walkey, MCIP, RPP

General Manager, Planning and Building Services

Infrastructure, Development and Enterprise Services

519-822-1260 extension 2395

krista.walkey@guelph.ca

**This report was recommended by:**

Kealy Dedman, P.Eng., MPA

Deputy Chief Administrative Officer

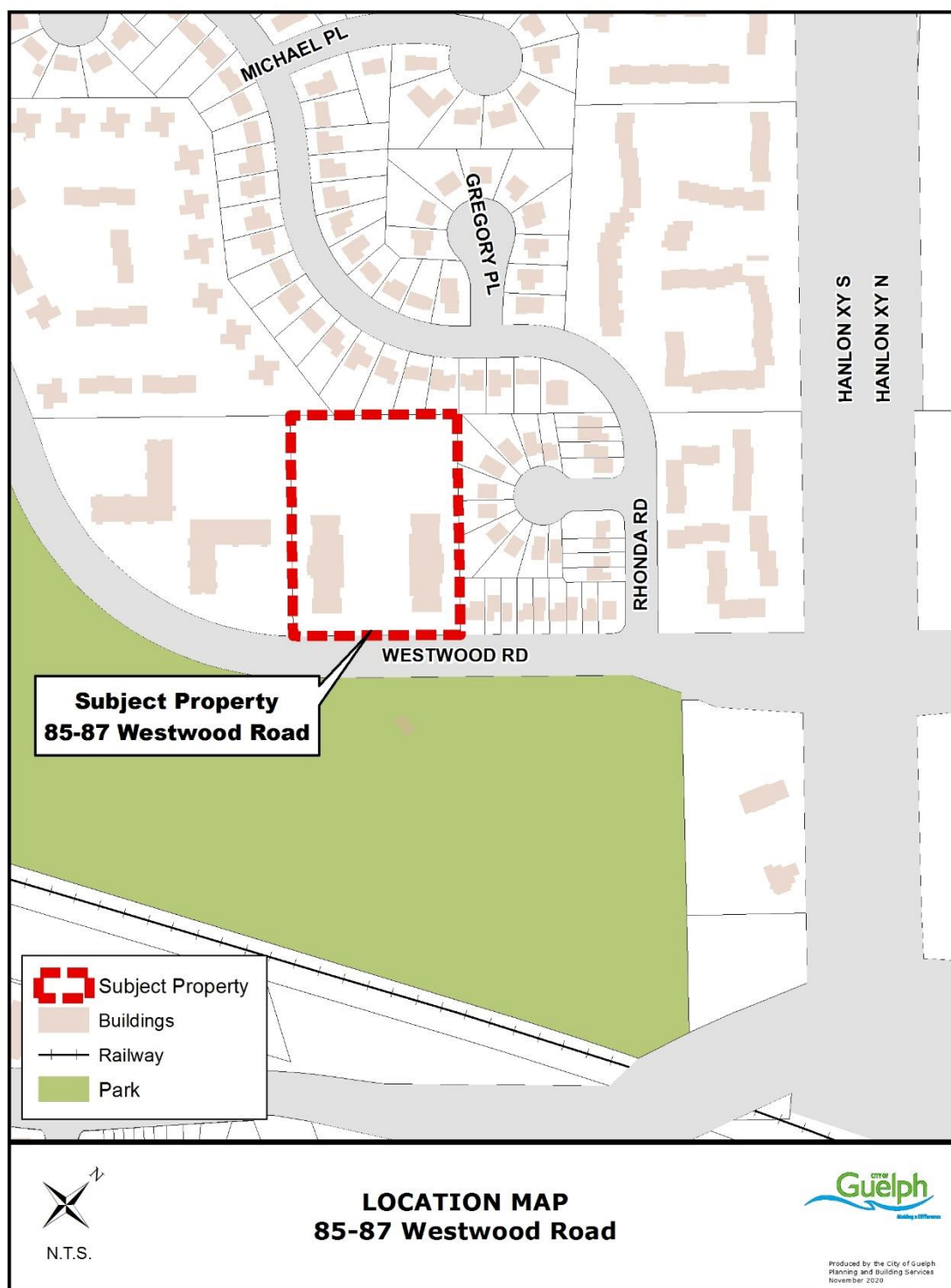
Infrastructure, Development and Enterprise Services

519-822-1260 extension 2248

kealy.dedman@guelph.ca

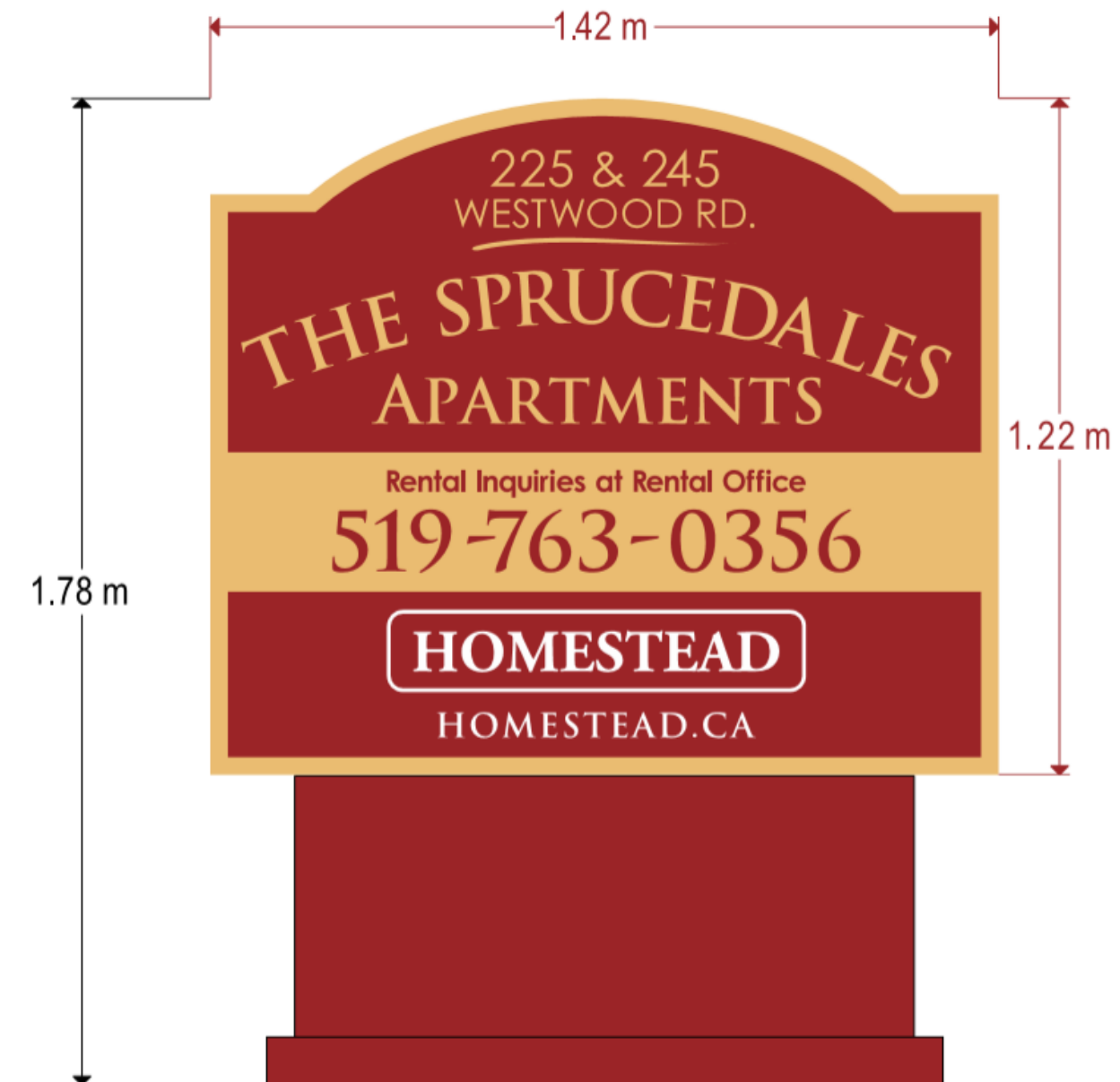


## Attachment 1 – Location Map



Attachment 2 - Sign Variance Drawings  
(provided by the Applicant)

Sample of the proposed non-illuminated freestanding sign with a height of 1.78m above grade and a height of 2.23m above the adjacent roadway.



## Proposed location on the property

Note: The Applicant will be required to identify the property line and compliance with the required setback prior to the issuance of a sign permit.



# Staff Report



---

To	<b>Committee of the Whole</b>
Service Area	Office of the Chief Administrative Officer
Date	Monday, January 11, 2021
Subject	<b>Coalition of Inclusive Municipalities</b>

---

## Recommendation

1. That City Council requests to join the Coalition of Inclusive Municipalities and endorses the Coalition of Inclusive Municipalities' 10 Common Commitments.
  2. That staff be directed to facilitate the Mayor's signing of a formal declaration to join the Coalition.
  3. That staff be directed to take any additional measures necessary to join the Coalition of Inclusive Municipalities, including the development of a plan of action.
- 

## Executive Summary

### Purpose of Report

To recommend to Council and seek approval for the City of Guelph to join the Coalition of Inclusive Municipalities.

### Key Findings

The Coalition of Inclusive Municipalities is a network of Canadian local governments committed to diversity and inclusion that is coordinated by the Canadian Commission for the United Nation's Educational Scientific and Cultural Organization (UNESCO). The Coalition is also a member of UNESCO's International Coalition of Inclusive and Sustainable Cities (ICCAR), enabling participating municipalities to engage in inclusion and diversity efforts at an international scale.

The City of Guelph is well positioned to make a case to join the Coalition and in addition to a long-standing commitment to inclusion, has embarked upon three streams of action to support anti-racism, inclusion, diversity and equity efforts within the municipality.

Joining the Coalition requires a formal resolution from Council and the signing of a formal declaration (Attachment 1). It also requires that the City endorse the Coalition's 10 Common Commitments and formalize a plan of action to foster change. The City has already commenced work that aligns with the Coalition approach prior to this request as documented in several information reports.

Joining will bring forward several important benefits including providing the opportunity to learn from 82 other municipalities across Canada who are members of the Coalition, as well as from international best practices. It will allow us to access key resources and networks to help support the City in its work and provide

a good platform for the City to share what it learns over the coming years. Joining the coalition will also support the formalization of a plan of action and reinforce public accountability for this critical program of work.

## **Financial Implications**

The Community Plan and Employee Diversity and Inclusion Plan initiatives are funded through existing budget. Any additional initiatives that require funding would come forward as part of the normal budgeting processes.

---

## **Report**

### **Background**

Formerly known as the Canadian Coalition of Municipalities Against Racism and Discrimination, the [Coalition of Inclusive Municipalities](#) is a network of 82+ municipal governments across Canada that is coordinated by the Canadian Commission for UNESCO.

The Coalition is also part of UNESCO's International Coalition of Inclusive and Sustainable Cities (ICCAR network).

In Canada, the Coalition seeks to:

- Improve municipal practices to advance social inclusion;
- Establish policies to eradicate all forms of racism and discrimination; and
- Promote human rights and diversity.

The Coalition is actively seeking new members, and staff believe that joining the coalition will support the City's inclusion, diversity and anti-racism efforts that it continues to action in partnership with the broader community and other local organizations and groups.

### **Alignment to Our Existing Work—Our Case to Join**

Joining the Coalition is a clear next step for the City given our existing commitments and action in this area. There are several reports that summarize the City's current efforts to combat discrimination of all kinds and promote equity for everyone. The organization is working proactively in three main streams of work:

1. Supporting community-driven systemic action through the Community Plan.
2. Creating and maintaining an inclusive workplace through the launch of the Employee Diversity and Inclusion Plan.
3. Acting on Strategic Plan opportunities to embed anti-racism and inclusion practices and principles into our services, service delivery, policies and decision-making processes.

The following Council reports summarize the key actions moving forward under these three streams. These reports demonstrate that the municipality is aligned with the Coalition and the 10 Common Commitments listed further on below. In addition to the reports below, the City has for many years championed inclusion, diversity and anti-discrimination.

[Council Information Report, July 24, 2020](#)

[Council Information Report, November 27, 2020](#)



## **What Does Membership Entail?**

Membership in the Coalition requires participation as outlined below. Notably, the Ontario Human Rights Commission promotes the Coalition and has resources that encourage municipalities in the province to get involved.

- The Coalition meets 1-2 times a year.
- The Coalition has a working group consisting of member municipalities and civil society groups that meets more regularly to coordinate the Coalition's activities and direction.
- Members are encouraged to develop Action Plans to advance inclusivity locally and the Coalition can offer guidance and support for these initiatives.
- Member municipalities can also plug into international work coordinated by UNESCO's ICCAR network.

## **The Common Commitments**

Members of the Coalition endorse the following 10 commitments as a condition of membership.

### **The municipality as a guardian that respects the public interest**

1. Increasing vigilance against systemic and individual discrimination.
2. Monitoring discrimination in the municipality and taking action to address it.
3. Supporting individuals who experience discrimination.
4. Providing police services that are exemplary institutions for fighting discrimination.

### **The municipality as an organization that upholds human rights**

5. Providing equal opportunities as a municipal employer, service provider, and contractor.
6. Supporting measures that promote equity in the labour market.
7. Challenging discrimination and promoting diversity and equal opportunities in housing.

### **The municipality as a community that promotes diversity**

8. Involving citizens by giving them a voice in anti-racism initiatives and decision-making.
9. Challenging discrimination and promoting diversity and equal opportunities in education and other forms of learning.
10. Promoting the respect, knowledge, and appreciation of cultural diversity and the inclusion of Indigenous and racialized communities in the cultural fabric of the municipality.

## **Benefits of Joining**

The Coalition will provide the City with a key opportunity for networking and best practice sharing with other Canadian municipalities prioritizing diversity and inclusion.

The Coalition works collaboratively with member municipalities to develop one or two resources a year. If the City joins, Guelph can also share its learning with others and take part in the development of these resources.

Joining the Coalition would also allow the City to publicly signal its commitment to diversity and inclusion while contributing to the work of Coalition. It will also

provide the opportunity to consolidate its actions both those underway and those planned into one coherent action plan, informed by the community and partners.

To join the Coalition, the City requires a formal resolution from Council as recommended in this report and following that a formal signing of a declaration to join (see attachment 1-Declaration to join Coalition of Inclusive Municipalities). As part of the application process, passing the resolution and signing the declaration would demonstrate the municipality's support of the Coalition's Common Commitments.

### **Next Steps**

Following the Council resolution to seek membership in the Coalition, staff will work with the Canadian Commission for UNESCO to formalize the application. Staff will also organize communications and the official signing of the declaration along with any other steps necessary to join the Coalition

Additionally, staff will continue its workplan as outlined in the recent [information report](#) and formalize this significant body of work, which forms the basis of an action plan. The Anti-racism, Inclusion and Diversity staff working group will continue to play a coordinating role in the formalization of the action plan and its implementation.

### **Financial Implications**

The Community Plan and Employee Diversity and Inclusion Plan initiatives are funded through existing budget. Any additional initiatives that require funding would come forward as part of the normal budget processes.

### **Consultations**

Danna Evans, General Manager, Culture and Recreation;

Mark Ellis, General Manager, Human Resources;

Dylan McMahon, Manager Legislative Services/Deputy City Clerk;

Joanne Oliver, Talent and Organizational Development Specialist;

John Regan, General Manager, Economic Development and Tourism;

Tara Sprigg, General Manager, Communications and Customer Service;

Stewart McDonough, Community Plan Activator;

Stephen O'Brien, General Manager City Clerk's Office/City Clerk;

Krista Walkey, General Manager, Planning and Building Services;

Katherine Galley, Strategic Communications Program Advisor;

Stacey Dunnigan, Strategic Business Advisor;

Leanne Warren, Accessibility Project Specialist;

Kerry Pletch, Manager, Talent and Organizational Development

### **Strategic Plan Alignment**

The work identified in this report directly aligns to the Strategic Plan. Through the Working Together for our Future priority, this work will improve our ability to attract and develop accountable employees who work collaboratively and creatively to

deliver services, as well as improve how the City communicates with residents and delivers services. In addition, this work aligns with the Powering our Future priority. Specifically, to help businesses succeed and add value to the community.

## **Attachments**

Attachment-1 Declaration to join Coalition of Inclusive Municipalities

## **Departmental Approval**

None.

## **Report Author**

Jenny Smith, Manager, Corporate & Community Strategic Initiatives

Leslie Muñoz, Manager, Policy and Intergovernmental Relations

## **This report was approved by:**

Jodie Sales

General Manager, Strategy, Innovation and Intergovernmental Services

Office of the Chief Administrative Officer

519 822 1260 extension 3617

[jodie.sales@guelph.ca](mailto:jodie.sales@guelph.ca)

## **This report was recommended by:**

Scott Stewart

Chief Administrative Officer

Office of the Chief Administrative Officer

519 822 1260 extension 2221

[scott.stewart@guelph.ca](mailto:scott.stewart@guelph.ca)



## Declaration to Join the Coalition of Inclusive Municipalities

### Given that:

- 1 The Canadian Commission for UNESCO (United Nations Educational, Scientific and Cultural Organization) is calling on municipalities to join a Coalition of Inclusive Municipalities and to be part of UNESCO's international Coalition launched in 2004; and
- 2 The Federation of Canadian Municipalities (FCM) endorses the Call for a Coalition of Inclusive Municipalities and encourages its members to join; and

### Whereas:

- 3 Municipal governments in Canada, along with other levels of government, have responsibilities under Canada's *Charter of Rights and Freedoms* as well as federal, provincial and territorial human rights codes, and therefore have an important role to play in combating racism and discrimination and fostering equality and respect for all citizens;

### Be it resolved that:

- 4 The **insert the name of the municipality** agrees to join the Coalition of Inclusive Municipalities and, in joining the Coalition, endorses the Common Commitments and agrees to develop or adapt its own unique Plan of Action accordingly.
- 5 These Common Commitments and the Municipality's unique Plan of Action will be an integral part of the Municipality's vision, strategies and policies.
- 6 In developing or adapting and implementing its own unique Plan of Action toward progressive realization of the Common Commitments, the Municipality will cooperate with other organizations and jurisdictions, including other levels of government, Indigenous peoples, public and private sector institutions, and civil society organizations, all of whom have responsibilities in the area of human rights.
- 7 The Municipality will set its priorities, actions and timelines and allocate resources according to its unique circumstances, and within its means and jurisdiction. The Municipality will exchange its expertise and share best practices with other municipalities involved in the Coalition and will report publicly on an annual basis on actions undertaken toward the realization of these Common Commitments.

**Insert name of the Municipality, insert date (month day, year)**

**His/Her** Worship **insert name of the mayor**

**SIGNATURE OF THE MAYOR**



# Staff Report



---

To	<b>City Council</b>
Service Area	Corporate Services
Date	Monday, January 25, 2021
Subject	<b>City Council Appointment to the Grand River Conservation Authority Board of Directors</b>

---

## Recommendation

1. That Councillor Goller's appointment to the Grand River Conservation Authority Board of Directors be rescinded.
  2. That Councillor \_\_\_\_\_ be appointed to the Grand River Conservation Authority Board of Directors for a term ending November 15, 2022.
- 

## Executive Summary

### Purpose of Report

To appoint a member of City Council to fill a vacancy on the Grand River Conservation Authority (GRCA) Board of Directors (the Board) for a term ending November 15, 2022.

### Key Findings

Councillor Goller has notified the GRCA of his intention to resign from his position on the Board pending the appointment of another member of City Council to fill the vacancy. Previously, Councillor Goller had been appointed by City Council to serve on the Board for a term ending November 15, 2022.

As a result, a vacancy on the Board for the remainder of the 2018-2022 term of City Council has been created.

### Financial Implications

None.

---

## Report

Councillor Goller has notified the GRCA of his intention to resign from his position on the Board pending the appointment of another member of City Council to fill the vacancy. Previously, Councillor Goller had been appointed by City Council to serve on the Board for a term ending November 15, 2022.

As a result, a vacancy on the Board for the remainder of the 2018-2022 term of City Council has been created.

On November 23, 2020, City Council approved the [City Council Appointment Procedures](#). The appointment of a member of City Council to fill the vacancy on the Board should proceed in accordance with the approved procedures.

---

## **Financial Implications**

None.

## **Consultations**

The GRCA was notified by Councillor Goller of his intention to resign from his position on the Board pending the appointment of another member of City Council to fill the vacancy.

## **Strategic Plan Alignment**

City Council appointments support the Strategic Plan – Working Together for Our Future priority, by ensuring effective representation of Guelph’s elected officials on various committees.

## **Departmental Approval**

N/A

## **Report Author**

Dylan McMahon, Manager, Legislative Services/Deputy City Clerk

## **This report was approved by:**

Stephen O’Brien  
General Manager, City Clerk’s Office/City Clerk  
Corporate Services  
519-822-1260 extension 5644  
[stephen.obrien@guelph.ca](mailto:stephen.obrien@guelph.ca)

## **This report was recommended by:**

Trevor Lee  
Deputy Chief Administrative Officer  
Corporate Services  
519-822-1260 extension 2281  
[trevor.lee@guelph.ca](mailto:trevor.lee@guelph.ca)

# Staff Report



---

To	<b>City Council</b>
Service Area	Corporate Services
Date	Monday, January 25, 2021
Subject	<b>January 2021 Director Appointments to the Downtown Guelph Business Association Board of Management</b>

---

## Recommendation

1. That \_\_\_\_\_, \_\_\_\_\_ and \_\_\_\_\_ be appointed as directors to the Downtown Guelph Business Association Board of Management for a term ending November 30, 2022, or until such time as a success is appointed.
- 

## Executive Summary

### Purpose of Report

To appoint persons to vacant director seats on the Downtown Guelph Business Association (DBGA) Board of Management (Board).

### Key Findings

In 2020, three directors resigned from the DBGA Board.

Upon receipt of the resignations, the Board put out a call to the DBGA membership to fill the vacant positions. Seven nominations were received and a vote of the DBGA membership was held.

Three individuals were elected by the DBGA membership to fill the vacant positions.

Appointments are made by City Council in accordance with section 6.7 of the City's Downtown Business Improvement Area Board of Management By-law being By-law Number (2014)-19694 (the By-Law).

### Financial Implications

None.

---

## Report

The current vacancies are a result of recent director resignations from the Board.

### Downtown Guelph Business Association Board of Management

Meetings: the third Tuesday of every month.

The role of the [Downtown Guelph Business Association Board of Management](#) is to ensure that downtown is a vibrant urban center for the community and remains the community's civic, cultural, social and economic center. It also improves business

---

through the creation of a unique environment downtown and the promotion and advertising of the varied businesses.

### **Board Composition**

Section 6.2 of the By-law sets out the composition of the Board of Management to consists of 12 members as follows:

- a) four directors appointed by Council, as follows:
  - i. Two members of Council, one of which represents Ward 1 and the other representing a Ward other than Ward 1; and,
  - ii. A representative of each of the two members of the Downtown Business Improvement Area who are the property owners assessed the highest levy on an individual rateable property in the Downtown Business Improvement Area; and,
- b) The remaining eight directors selected by a vote of the members and appointed by Council with a minimum of six of such directors to be members or a representative of a corporate member nominated in accordance with subsection 5.2. of By-law (2014)-19694.

The liaison is the Executive Director, Downtown Guelph Business Association.

### **Director Appointments**

Section 6.7 of the By-law sets out the appointment of vacant director seats as follows:

- 6.7 If the seat of a director becomes vacant for any reason, Council may appoint a person to fill the vacancy for the remainder of the vacant director's term. The Board shall make a recommendation to Council regarding the person or person to be appointment.

Upon receipt of the resignations, the Board put out a call to the DGBA membership to fill the three vacant director seats. Seven nominations were received and a vote of the DGBA membership was held in accordance with section 6.2(b) of the By-law.

Three individuals were elected by the DGBA membership to fill the vacant positions.

The Board has provided the names of the successful nominees for City Council appointment through Closed Report January 2021 Director Appointments to Downtown Guelph Business Association Board of Management dated January 25, 2021.

### **Financial Implications**

None.

### **Consultations**

Marty Williams, Executive Director, Downtown Guelph Business Association

William Mactaggart, Chair, Downtown Guelph Business Association, Board of Management

### **Strategic Plan Alignment**

This report supports the Strategic Plan – Working Together for our Future priority, by improving how the City communicates with residents and delivers services.

In addition, local boards are an important community engagement tool. Ensuring that public appointments are made to these groups enables them to continue their work.

### **Attachments**

None.

### **Departmental Approval**

Dylan McMahon, Manager, Legislative Services/Deputy City Clerk

### **Report Author**

Donna Tremblay, Board and Committee Coordinator

### **This report was approved by:**

Stephen O'Brien  
General Manager, City Clerk's Office/City Clerk  
Corporate Services  
519-822-1260 extension 5644  
[stephen.obrien@guelph.ca](mailto:stephen.obrien@guelph.ca)

### **This report was recommended by:**

Trevor Lee  
Deputy Chief Administrative Officer  
Corporate Services  
519-822-1260 extension 2281  
[trevor.lee@guelph.ca](mailto:trevor.lee@guelph.ca)

# The Corporation of the City of Guelph

## By-law Number (2021) - 20560

A by-law to authorize the execution of an agreement between The Corporation of the City of Guelph and Her Majesty the Queen in Right of the Province of Ontario, represented by the Minister of Transportation for the Province of Ontario. (Municipal Transit Enhanced Cleaning).

### The Council of the Corporation of the City of Guelph enacts as follows:

1. THAT the Mayor and Clerk are hereby authorized to execute on behalf of The Corporation of the City of Guelph and seal with the corporate seal, an Agreement between The Corporation of the City of Guelph and Her Majesty the Queen in Right of the Province of Ontario, represented by the Minister of Transportation for the Province of Ontario. (Municipal Transit Enhanced Cleaning).

**Passed this twenty-fifth day of January, 2021.**

\_\_\_\_\_  
**Cam Guthrie, Mayor**

\_\_\_\_\_  
**Dylan McMahon, Deputy City Clerk**

# **The Corporation of the City of Guelph**

## **By-law Number (2021) - 20561**

A By-law to provide for an interim tax levy and to provide for the payment of taxes.

Whereas it is necessary for the Council of the Corporation of the City of Guelph, pursuant to the Municipal Act, S.O. 2001, c.25, to raise certain sums for the 2021 taxation year;

And whereas the assessment roll on which the 2021 taxes are to be levied has been returned and revised pursuant to the provisions of the Assessment Act;

And whereas it is expedient to provide for an interim tax levy and to fix the date upon which such interim tax levy shall become due and payable;

### **The Council of the Corporation of the City of Guelph enacts as follows:**

1. The 2021 interim levy is hereby imposed and levied on the whole of the taxable assessment for all rateable property in the City of Guelph according to the last revised assessment roll of the previous year for the Corporation of the City of Guelph;
2. For the year 2021, the interim levy shall become due and payable in two equal instalments being February 26, 2021 and April 30, 2021 and shall be 50 per cent of the taxes levied in the previous year;
3. For the purpose of calculating the total amount of taxes for the previous year, under Section 2 of this by-law, if any taxes for municipal and school purposes were levied on a property for only part of the previous year because assessment was added to the tax roll during that year, an amount shall be added equal to the additional taxes that would have been levied on the property if the taxes for municipal and school purposes had been levied for the entire year;
4. For the purposes of calculating taxes on new roll numbers not on the assessment roll for the previous year, and are on the assessment roll for the current year, the amount levied for the interim shall be calculated using 50 per cent of the applicable tax rate for the previous year multiplied by the current year assessment.
5. This by-law shall come into force and take effect immediately.

**Passed this twenty-fifth day of January, 2021.**

---

**Cam Guthrie, Mayor**

---

**Dylan McMahon, Deputy City Clerk**



# **The Corporation of the City of Guelph**

## **By-law Number (2021) - 20562**

A By-law to amend By-law Number (2019)-20392, in respect of management of waste within the City of Guelph, and to amend container requirements for yard waste collection.

Whereas the City of Guelph adopted By-law Number (2019)-20392, being a By-law to provide for the management of waste within the City of Guelph.

And whereas the said Council wishes to amend the said by-law;

### **The Council of the Corporation of the City of Guelph enacts as follows:**

1. That By-law Number (2019)-20392, being the Waste Management By-law, be amended by replacing “Loose in a Container containing nothing but Organics” in section 29(c)(i) with “Deleted”;
2. This by-law shall come into force and take effect upon passage.

**Passed this twenty-fifth day of January, 2021.**

---

**Cam Guthrie, Mayor**

---

**Dylan McMahon, Deputy City Clerk**

# **The Corporation of the City of Guelph**

## **By-law Number (2021) - 20563**

Being a By-law to amend Bylaw Number (2002) – 17017 – Traffic By-law.

### **The Council of the Corporation of the City of Guelph enacts as follows:**

1. Schedule VIII of Bylaw Number (2002) – 17017 is hereby deleted and replaced with the new Schedule VIII, attached here to as Schedule A (To remove Carter Dr at Cheltonwood Ave, Carter Dr; to remove Pinetree Dr at Stephanie Dr, Pinetree Dr; in the Yield Signs Schedule)
2. Schedule XV of Bylaw Number (2002) – 17017 is hereby deleted and replaced with the new Schedule XV, attached here to as Schedule B (To remove Sweeney Drive, south, 145m east of Cox Court to a point 26m east thereof, anytime; to remove Dunhill Crescent, north, Imperial Road North [south intersection] to 121 metres east thereof, anytime; to remove Dunhill Crescent, east, 131 metres east of Imperial Road North [south intersection] to 194 metres north thereof, anytime; to add Joseph Street, south, 48 metres west of Victoria Road North to 41 metres south thereof, anytime; to add Dunhill Crescent, east, 172 metres east of Imperial Road North [south intersection] to 141 metres north thereof, anytime; to add Pinnacle Crescent, south, Stephanie Drive [south intersection] to 17 metres east thereof, anytime; to add Pinnacle Crescent, north, Stephanie Drive [south intersection] to 65 metres east thereof, anytime; to add Pinnacle Crescent, north, 415 metres east of Stephanie Drive [south intersection] to 35 metres north thereof, anytime; to add Pinnacle Crescent, south, 369 metres east of Stephanie Drive [north intersection] to 36 metres south thereof, anytime; to add Eugene Drive, south, Farley Drive to 82 metres east thereof, anytime; to add Eugene Drive, east, Goodwin Drive to 142 metres north thereof, anytime; to add Sweeney Drive, south, 115 meters east of Cox Court 60 meters east thereof, anytime; to add Hilltop Road, south, 66 meters north of Wilton Road to 25 meters northeast thereof, anytime; to add Fletcher Court, south, 144 metres east of Cheltonwood Avenue to 25 meters east thereof, anytime; to add Fletcher Court, south, 208 meters east of Cheltonwood Avenue to 24 meters east thereof, anytime; to add Acker Street, north, Severn Drive to the easterly limit, anytime; to add Wilton Road, north/west, Inverness Drive to Simmonds Drive, anytime; to add Victoria Road North, west, Ingram Drive to 27 meters north thereof, anytime; to add Dunhill Crescent, north, Imperial Road North [south intersection] to 150 metres east thereof, anytime; in the No Parking Schedule)

**Passed this twenty-fifth day of January, 2021.**

### **Schedules:**

Schedule 1: Yield Signs VIII

Schedule 2: No Parking XV

---

**Cam Guthrie, Mayor**

---

**Dylan McMahon, Deputy City Clerk**

**Schedule A**  
**to By-law Number (2021) – 20563**  
**being new Schedule VIII**  
**to By-law Number (2002) – 17017**  
**YIELD SIGNS**

**Column I**  
**LOCATION**

**Column II**  
**STREET**

Ajax St at Sleeman Ave	Ajax St
Albert St at Water St	Water St
Anthony Ave at Montreal St	Anthony Ave
Avondale Ave at Princess St	Avondale Ave
Avra Ct at Sanderson Dr	Avra Ct
Balfour Ct at Bathgate Dr	Harts Ln
Balsarroch Pl at Armstrong Ave	Balsarroch Pl
Balsarroch Pl at Dodds Ave	Balsarroch Pl
Bathgate Dr at Brady Ln	Bathgate Dr
Beaumont Cres at Elizabeth St	Beaumont Cres
Bell Ave at Brockville Ave	Bell Ave
Bennett St at Metcalfe St	Bennett St
Berkley Pl at Kingsley Ct	Berkley Pl
Birchbank Blvd at Ferndale Ave	Birchbank Blvd
Bishop Ct south leg at Bishop Ct	Bishop Ct South Leg
Blackbird Cres at Ferndale Ave	Blackbird Cres
Braid Pl at University Ave	Braid Pl
Briarlea Rd at Cole Rd (northerly intersection)	Briarlea Rd
Brighton St at Gladstone Ave	Brighton St
Brookhaven Ct at Hilldale Cres	Brookhaven Ct
Byron Ct at Yewholme Dr	Byron Ct
Cabot Ct at Columbus Cres	Cabot Ct
Cadillac Dr at Shirley Ave	Cadillac Dr
Calgary Ave at Ottawa Cres (southerly intersection)	Calgary Ave
Callander Dr at Ottawa Cres	Callander Dr
Cardiff Way at Springdale Blvd	Cardiff Way
Carolyn Ct at Matthew St	Carolyn Ct
Cathcart St at Stevenson St	Cathcart St
Cavell Ave at Central St	Cavell Ave
Celia Cres at Elson Dr	Celia Cres
Celia Cres at Pacific Pl	Celia Cres
Chad Pl at Meadow Cres	Cedar St
Champlain Pl at Columbus Cres	Champlain Pl
Cherrywood Dr at Freshmeadow Way	Cherrywood Dr
Chesterfield Ave at Uplands Pl	Chesterfield Ave
Clark St at Dufferin St	Clarke St
Clive Ave at Waverley Dr	Clive Ave
Cole Rd at Steffler Dr	Cole Rd
Collingwood St at Kensington St	Collingwood St
Cork St at Yorkshire St	Cork St
Cote Dr at Skov Cres	Cote Dr
Cranberry Ct at Freshmeadow Way	Cranberry Ct

Schedule A  
to By-law Number (2021) – 20563  
being new Schedule VIII  
to By-law Number (2002) – 17017  
YIELD SIGNS

**Column I**  
**LOCATION**

**Column II**  
**STREET**

Crossingham Rd at Stephanie Dr	Crossingham Rd
Crowe St at McElderry Rd	Crowe St
Cutten Pl at Southgate Dr	Cutten Pl
Dakota Dr at Delaware Ave	Dakota Dr
Darby Rd at Rochelle Dr	Darby Rd
Darby Rd at Stephanie Dr	Darby Rd
Deerchase Pl at Ironwood Rd	Deerchase Pl
Denver Rd at Municipal St	Denver Rd
Dimson Ave south leg at Dimson Ave	Dimson Ave South Leg
Drew St at Rosewood Ave	Drew St
Dunkirk Ave at Cassino Ave	Dunkirk Ave
Eaton Pl at Balmoral Dr	Eaton Pl
Edinburgh Rd at Wellington St	Edinburgh Rd right turn channels
Edmonton Dr at Vancouver Dr	Edmonton Dr
Edmonton Dr at William St	Edmonton Dr
Elginfield Dr at Cheltonwood Dr	Elginfield Dr
Elson Dr at Pacific Pl	Elson Dr
Emma St at Renfield St	Emma St
Emslie St at Yorkshire St	Emslie St
Eramosa Rd at Stevenson St	Eramosa Rd right turn channels
Eramosa Rd at Victoria Rd	Eramosa Rd right turn channels
Eric Ct at Eleanor Ct	Eric Ct
Erin Ave at Lane St	Erin Ave
Ervin Cres at Steffler Dr	Ervin Cres
Essex Street at Essex Street	Essex St (southbound)
Fair Rd at Arrow Rd	Fair Rd
Farquhar St at Freshfield St	Farquhar St
Fife Rd at Wellington St	Fife Rd right turn channel
Floral Dr at Rodney Blvd	Floral Dr
Fobert Ct at Eleanor Ct	Fobert Ct
Forbes Ave at Mary St	Forbes Ave
Franklin Ave at Bennett Ave	Franklin Ave
Franklin Ave at Winston Cres	Franklin Ave
Garth St at Glasgow St	Garth St
Garth St at Kirkland St	Garth St
Garth St at Yorkshire St	Garth St
George St at Dufferin St	George St
Gladstone Ave at Metcalfe St	Gladstone Ave
Glebeholme Cres at Kimberley Dr	Glebeholme Dr
Glenda Ct at Sanderson Dr	Glenda Ct
Grandridge Cr at Stephen Dr (westerly intersection)	Grandridge Cr
Grinyer Dr at Auden Rd	Grinyer Dr

Schedule A  
to By-law Number (2021) – 20563  
being new Schedule VIII  
to By-law Number (2002) – 17017  
YIELD SIGNS

**Column I**  
**LOCATION**

**Column II**  
**STREET**

Grouse Trail at Hazelwood Dr	Grouse Trail
Grove St at Regent St	Grove St
Hadati Rd at Auden Rd	Hadati Rd
Hales Cres at Borden St	Hales Cres
Hales Cres at Moore Ave	Hales Cres
Hamel Ave at Campion Ave	Hamel Ave
Harris St at Alice St	Harris St
Harrow Ct at Harvard Rd	Harrow Ct
Harts Ln at Bathgate Dr	Harts Ln
Hastings Blvd at Carter Dr	Hastings Blvd
Havelock St at Derry St	Havelock St
Havelock St at Spring St	Havelock St
Hayes Ave at Beverley St	Hayes Ave
Heather Ave at Floral Dr	Heather Ave
Hepburn Ave at Jackson Ave	Hepburn Ave
Holiday St at Raymond St	Holiday St
Holly Ct at Chesterton Ln	Holly Ct
Hollyberry Pl at Stephanie Dr	Hollyberry Pl
Home St at Yorkshire St	Home St
Howitt Street at Margaret Street	Howitt Street (eastbound)
Hunter's Ln north leg at Pheasant Run Dr.	Hunter's Ln North Leg
Hunter's Ln south leg at Pheasant Run Dr	Hunter's Ln South Leg
Inkerman St at Inkerman Street	Inkerman St
Jackson St at Palmer St	Jackson St
Jodi Pl at Ferman Dr	Jodi Pl
John St at Dufferin St	John St
Joyce Pl at Upton Cres	Joyce Pl
Julia Dr at Drew St	Julia Dr
Kara Lee Ct at Del Mar Blvd	Kara Lee Ct
Kensington St at Shaftsbury Ave	Kensington St
Kenwood Dr at Sleeman Ave	Kenwood Dr
Kingsley Ct at Windsor St	Kingsley Ct
Kingsmill Ave at Beverley St	Kingsmill Ave
Kingswood Gate at Woodland Glen Dr	Kingswood Gate
Kipling Ave at Thornhill Dr	Kipling Ave
Kirsten Dr at Pleasant Rd	Kirsten Dr
Kirsten Dr at Terry Blvd	Kirsten Dr
Kitchener Ave at Delhi St	Kitchener Ave
Kitchener Ave at Marlborough Rd	Kitchener Ave
Kitchener Ave at Riverview Dr	Kitchener Ave
Koch Dr at Walman Dr	Koch Dr
Kron Dr at Yewholme Dr	Kron Dr

**Schedule A**  
**to By-law Number (2021) – 20563**  
**being new Schedule VIII**  
**to By-law Number (2002) – 17017**  
**YIELD SIGNS**

<b><u>Column I</u></b> <b><u>LOCATION</u></b>	<b><u>Column II</u></b> <b><u>STREET</u></b>
Landsdown Dr at Valley Rd	Landsdown Dr
Lane St at Bennett Ave (northerly intersection)	Lane St
Laneway (Registered Plans 340, 351, 353, 354) at Audrey Ave	Laneway
Laneway (Registered Plans 340, 351, 353, 354) at Kingsmill Ave	Laneway
Laneway (Registered Plans 340, 351, 353, 354) at Menzie Ave	Laneway
Langside St at Dumbarton St	Langside St
Latenda Pl at Hands Dr	Latenda Pl
Lilac Pl at Brighton St	Lilac Pl
Lilac Pl at Stevenson St	Lilac Pl
Lincoln Cres at Laverne Ave	Lincoln Cres
Lisa Ln at Ferman Dr	Lisa Ln
Longfellow Ave at Muskoka Dr	Longfellow Ave
Lowes Rd at Dawn Ave	Lowes Rd
Lyle Pl at Bathgate Dr	Lyle Pl
Lynwood Pl at Lynwood Ave	Lynwood Pl
Macdonell St at Arthur St	Macdonell St right turn channel
Magdalena Dr at Auden Rd	Magdalena Dr
Malcolm Rd at Governors Rd	Malcolm Rd
Marlborough Rd at Clive Ave	Marlborough Rd
Mary St at Harcourt Dr	Mary St
Mason Ct at Janefield Ave	Mason Ct
Massey Rd at Lewis Rd	Massey Rd
Mayfield Ave at Colborn St	Mayfield Ave
Mayfield Ave at Monticello Cres	Mayfield Ave
McCall Cres at Woodycrest Dr	McCall Cres
McCrae Blvd at Wellington St	McCrae Blvd
McIlwraith Cres at Eliot Pl	McIlwraith Cres
Meadowview Ave at Allan Ave	Meadowview Ave
Meadowview Ave at Inkerman St	Meadowview Ave
Memorial Cres at Goldie Ave	Memorial Cres
Michener Rd at Malcolm Rd	Michener Rd
Millwood Ct at Darby Rd	Millwood Ct
Mohawk Dr at Delaware Ave (northerly intersection)	Mohawk Dr
Mollison Ct at Hazelwood Dr	Mollison Ct
Montgomery St at Newstead St	Montgomery St
Montreal Rd at Del Mar Blvd	Montreal Rd
Montreal Rd at William St	Montreal Rd
Mountford Dr at Carter Dr	Mountford Dr
Muskoka Dr at Woodlawn Road	Muskoka Dr
Nelson Rd at Delhi St	Nelson Rd
Nottingham St at Glasgow St	Nottingham St
Oakwood Ave at Glenwood Ave	Oakwood Ave

**Schedule A**  
**to By-law Number (2021) – 20563**  
**being new Schedule VIII**  
**to By-law Number (2002) – 17017**  
**YIELD SIGNS**

**Column I**  
**LOCATION**

**Column II**  
**STREET**

Old Colony Trail at Valleyridge Trail	Old Colony Trail
Old Colony Trail at Woodland Glen Dr	Old Colony Trail
Old Stone Ct at Monticello Cres	Old Stone Ct
Orchard Cres at Callander Dr	Orchard Cres
Ottawa Cres at Vancouver Dr (southerly intersection)	Ottawa Cres
Ottawa Cres at William St	Ottawa Cres
Oxford St at Yorkshire St	Oxford St
Pacific Pl at Municipal St	Pacific Pl
Parkholm Ave at Jackson Ave	Parkholme Ave
Parkview Cres at Fairmeadow Dr	Parkview Cres
Parkview Cres at Springdale Blvd	Parkview Cres
Parkwood Rd at Applewood Cres	Parkwood Rd
Paul Ave at Marlborough Rd	Paul Ave
Pauline Pl at Matthew St	Pauline Pl
Penni Pl at Carey Cres	Penni Pl
Peter Ave at Marlborough	Peter Ave
Philip Ave at Delhi St	Philip Ave
Philip Ave at Paul Ave	Philip Ave
Picadilly Pl at Dovercliffe Rd	Picadilly Pl
Pickwick Pl at Primrose Ln	Pickwick Pl
Pillet Pl at Celia Cres	Pillet Pl
Pine St at Balsam Dr	Pine St
Pinnacle Cres east leg at Stephanie Dr	Pinnacle Cres East Leg
Pinnacle Cres west leg at Stephanie Dr	Pinnacle Cres West Leg
Pintail Ct at Hazelwood Dr	Pintail Ct
Pipe St at Dufferin Ave	Pipe St
Pleasant Rd at Emma St	Pleasant Rd
Plymouth Ct at Alma St	Plymouth Ct
Pondview Cres at Country Club Dr	Pondview Cres
Poppy Ln at Janefield Ave	Poppy Ln
Powell St at Dufferin St	Powell St
Primrose Ln at Westwood Rd	Primrose Ln
Quaiser Ct at McElderry Rd	Quaiser Ct
Quebec St at Macdonell St	Quebec St, right channel
Regent St at Rose St	Regent St
Renfrew Pl at Yewholme Dr	Renfrew Pl
Ridgeway Ave at Malvern Cres	Ridgeway Ave
Robertson Ave at St. Andrew St	Robertson Ave
Robin Rd at Brady Ln	Robin Rd
Rutherford Ct at Southgate Dr	Rutherford Ct
Sanderson Dr at Marksam Rd	Sanderson Dr
Schuurman Ct at McElderry Rd	Schuurman Ct

**Schedule A**  
**to By-law Number (2021) – 20563**  
**being new Schedule VIII**  
**to By-law Number (2002) – 17017**  
**YIELD SIGNS**

**Column I**  
**LOCATION**

**Column II**  
**STREET**

Shadybrook Cres Service Rd at Hanlon Rd	Shadybrook Cres Service Rd
Shadybrook Cres Service Rd at Shadybrook Cres	Shadybrook Cres Service Rd
Sharon Pl at Wimbledon Rd	Sharon Pl
Sheridan Dr at Balmoral Dr	Sheridan Dr
Shirley Ave at Bennett Ave	Shirley Ave
Shirley Ave at Erin Ave	Shirley Ave
Short St at Toronto St	Short St
Skye Pl at Vanier Dr	Skye Pl
Sloan Ave at Beaumont Cres	Sloan Ave
Southampton St at Sydenham St	Southampton St
Speedvale Ave at Eramosa Rd	Speedvale Ave, right turn channels
Speedvale Ave at Victoria Rd	Speedvale Ave, right turn channels
St. Arnaud St at Exhibition St	St. Andrew St
Stevenson St at Eramosa Rd	Stevenson St, right turn channel
Strathmere Pl at June Ave	Strathmere Pl
Stull Ave at Dufferin St	Stull Ave
Sumac Pl at Brighton St	Sumac Pl
Sumac Pl at Stevenson St	Sumac Pl
Summit Cres at Westmount Rd	Summit Cres
Sunnylea Cres at Pleasant Rd	Sunnylea Cres
Sunset Rd at Applewood Cres	Sunset Rd
Suzanna Dr at Rochelle Dr	Suzanna Dr
Tamarack Pl at Emma St	Tamarack Pl
Teakwood Pl at Uplands Pl	Teakwood Pl
Terry Blvd (east leg) at Terry Blvd	Terry Blvd (east leg)
Terry Blvd at Metcalfe St	Terry Blvd
Thomas Ln at Hadati Rd	Thomas Ln
Thomas Ln at Upton Cres	Thomas Ln
Thomasfield Dr at McElderry Rd (westerly intersection)	Thomasfield Dr
Tiffany St at Dufferin St	Tiffany St (west side)
Torch Ln at Janefield Ave	Torch Ln
Upton Cres at Leacock Ave	Upton Cres
Vancouver Dr at William St	Vancouver Dr
Vardon Dr at Dormie Ln	Vardon Dr
Vermont St at Waverley Dr	Vermont St
Verney St at Exhibition St	Verney St
Victoria Rd at Elizabeth St	Victoria Rd right turn channels
Victoria Rd at Eramosa Rd	Victoria Rd right turn channel
Victoria Rd at Woodlawn Rd	Victoria Rd right turn channel
Vista Terrace at Golfview Rd	Vista Terrace
Walnut Dr at Sherwood Dr	Walnut Dr
Walter St at Empire St	Walter St



Schedule A  
to By-law Number (2021) – 20563  
being new Schedule VIII  
to By-law Number (2002) – 17017  
YIELD SIGNS

Column I  
LOCATION

Watson Parkway South at Stone Road East  
Waverley Dr at Knightswood Blvd  
Waverley Dr at Riverview Dr  
Wellington St at Edinburgh Rd  
Westgate Dr at June Ave  
Westgate Dr at Lonsdale Dr  
Westoby Pl at Ottawa Cres  
Willow Rd at Edinburgh Rd  
Wiltshire Pl at Greenwich Rd  
Wolfond Cres at Forest St  
Wood Duck Ct at Pheasant Run Dr  
Woodborough Rd at Ironwood Rd  
Woodlawn Rd at Victoria Rd  
Woodycrest Dr at McCall Cres  
Yeadon Dr at Woodside Rd  
Young St at Rodney Blvd

Column II  
STREET

Watson Parkway S right turn channel  
Waverley Dr right turn channel  
Waverley Dr  
Wellington St right turn channels  
Westgate Dr  
Westgate Dr  
Westoby Pl  
Willow Rd right turn channel  
Wiltshire Pl  
Wolfond Cres  
Wood Duck Ct  
Woodborough Rd  
Woodlawn Rd right turn channel  
Woodycrest Dr  
Yeadon Dr  
Young St

**Schedule B**  
**to By-law Number (2021) – 20563**  
**being new Schedule XV**  
**to By-law Number (2002) – 17017**  
**NO PARKING**

<b><u>Column I</u></b> <b><u>STREET</u></b>	<b><u>Column II</u></b> <b><u>SIDE</u></b>	<b><u>Column III</u></b> <b><u>LOCATION</u></b>	<b><u>Column IV</u></b> <b><u>TIME</u></b>
Abbeywood Crescent	North	148m west of Deerpath Drive to 36m west thereof	Anytime
Aberdeen Street	North	29m west of Arnold Street to Edinburgh Road North	Anytime
Aberdeen Street	South	Edinburgh Road North to Arnold Street	8am-6pm, Mon-Fri
Acker Street	North	Severn Drive to easterly limit	Anytime
Admiral Place	Both	Southgate Drive to westerly limit	Anytime
Albert Street	South	Water Street to Mary Street	Anytime
Alice Street	Both	Arthur Street South to Huron Street	Anytime
Alice Street	North	Johnston Street to Stevenson Street South	Anytime
Alice Street	North	Morris Street to Harris Street	Anytime
Alice Street	South	Harris Street to Johnston Street	Anytime
Alice Street	South	Huron Street to Morris Street	Anytime
Alice Street	South	Johnston Street to Stevenson Street	8am-6pm, Mon-Fri
Alma Street North	East	Raglan Street to 46m north of Paisley Road	Anytime
Alma Street North	East	Suffolk Street West to 23m south thereof	Anytime
Alma Street North	West	46m south of Paisley Road 53m north of Paisley Road	Anytime
Alma Street North	West	Suffolk Street West to 29m south thereof	Anytime
Ambrous Crescent (north leg)	North	MacAlister Boulevard to Kirvan Drive	Anytime
Ambrous Crescent	North, West and South	Kirvan Drive (north leg) to MacAlister Boulevard (west leg)	Anytime
Ambrous Crescent	South	190m west of Kirvan Drive to 45m west thereof	Anytime
Ambrous Crescent	South	MacAlister Boulevard to 190m east thereof	Anytime
Ambrous Crescent (south leg)	North	200m west of Kirvan Drive (south leg) to 45m west thereof	Anytime
Ambrous Crescent (south leg)	North	MacAlister Boulevard to 90m west thereof	Anytime
Amsterdam Crescent (north leg)	South	150m west of Summerfield Drive to 28m west thereof	Anytime
Amsterdam Crescent (south leg)	North	150m west of Summerfield Drive to 28m west thereof	Anytime
Ann Street	North	Woolwich Street to easterly limit	Anytime
Applewood Crescent	East	21m north of Parkwood Road to 34m south thereof	Anytime
Applewood Crescent	East	Elmhurst Crescent to 22m south thereof	Anytime
Applewood Crescent	West	22m south of Elmhurst Crescent to 38m north thereof	Anytime
Applewood Crescent	West	Parkwood Road to 21m north thereof	Anytime
Applewood Crescent (east leg)	East	Willow Road to 31m north thereof	Anytime

**Schedule B**  
**to By-law Number (2021) – 20563**  
**being new Schedule XV**  
**to By-law Number (2002) – 17017**  
**NO PARKING**

<b><u>Column I</u></b> <b><u>STREET</u></b>	<b><u>Column II</u></b> <b><u>SIDE</u></b>	<b><u>Column III</u></b> <b><u>LOCATION</u></b>	<b><u>Column IV</u></b> <b><u>TIME</u></b>
Applewood Crescent (west leg)	West	Willow Road to Greengate Road	Anytime
Ardmay Crescent	West	Eramosa Road to Lemon Street	Anytime
Arkell Road	Both	Victoria Road to Gordon Street	Anytime
Armstrong Avenue	East	York Road to Balsarroch Place	Anytime
Arnold Street	East	Paisley Road to Suffolk Street West	Anytime
Arrow Road	Both	Woodlawn Road to the northerly limit	Anytime
Arthur Street	East	Norwich Street East to Elizabeth Street	Anytime
Arthur Street North	East	40m south of Spring Street to 16m south thereof	Anytime Apr. 15th - Nov. 15th
Arthur Street North	West	Eramosa Road to 40m north thereof	Anytime
Arthur Street North	West	Heffernan Street to 67m south thereof	8 am - 6 pm Mon - Sat
Arthur Street North	West	Heffernan Street to King Street	Anytime
Arthur Street North	West	Norwich Street East to northerly limit	Anytime
Arthur Street South	East	Alice Street to 120m north thereof	Anytime
Arthur Street South	East	Manitoba Street to Oliver Street	Anytime
Arthur Street South	West	38m south of Cross Street to Ontario Street	Anytime
Arthur Street South	West	Macdonell Street to 34m south of Cross Street	Anytime
Atto Drive	West	Woodlawn Road East to Norma Crescent	Anytime
Auden Road	East	Chesterton Lane to 21m south thereof	Anytime
Auden Road	West	77m north of Lindsay Court to a point 72m north thereof	Anytime
Auden Road	West	Hadati to 29m north thereof	Anytime
Audrey Avenue	East	York to southerly limit	Anytime
Audrey Avenue	West	York Road to 22m south thereof	Anytime
Bagot Street	East	Paisley to Willow	Anytime
Bailey Avenue	South	55m east of Beattie Street to 59m east thereof	Anytime
Baker Street	East	Quebec Street to 66m north thereof	Anytime
Baker Street	East	Woolwich Street to 11m south thereof	Anytime
Baker Street	West	Quebec Street to 36m north thereof	Anytime
Baker Street	West	Woolwich Street to 15m south thereof	Anytime
Baker Street	West	Chapel Lane to Quebec	Anytime
Balmoral Drive	Both	36.3m east of Inverness To 65.6m west thereof	Anytime
Balmoral Drive	West	Waverley to 137m north thereof	Anytime
Barber Avenue	East	London to 30m north thereof	Anytime
Barber Avenue	West	London to 37m north thereof	Anytime
Barber Avenue	South	53m east of Westmount Road to 26m east thereof	Anytime
Barber Avenue	East	London Road West to Westmount Road	Anytime

**Schedule B**  
**to By-law Number (2021) – 20563**  
**being new Schedule XV**  
**to By-law Number (2002) – 17017**  
**NO PARKING**

<b><u>Column I</u></b> <b><u>STREET</u></b>	<b><u>Column II</u></b> <b><u>SIDE</u></b>	<b><u>Column III</u></b> <b><u>LOCATION</u></b>	<b><u>Column IV</u></b> <b><u>TIME</u></b>
Bard Boulevard	North	55m west of Victoria Road South to 21m west thereof	Anytime
Barton Street	South	Kathleen Street to Exhibition Street	Anytime
Baxter Drive	East	60m north of Goodwin Drive to 30m north thereof	Anytime
Baxter Drive	West	Goodwin Drive to northerly limit	Anytime
Beaumont Crescent	Both	Elizabeth to York	Anytime
Beaumont Crescent	Both	York to Clearview	Anytime
Beaumont Crescent	South	Elizabeth to Clearview	Anytime
Beaver Meadow Drive	East	Farley Drive to 50m south thereof	Anytime
Beaver Meadow Drive	West	Farley Drive to 12m south of Blair Drive	Anytime
Beechwood Avenue	East	Chadwick Avenue to 15m south thereof	Anytime
Beverley Street	South	Harris to Morris	Anytime
Birmingham Street	East	Waterloo Avenue to Essex Street	Anytime
Bishop Court	North	43m south of Flanders Road to 51m west thereof	Anytime
Bonar Place	East	Willow Road to 180m north thereof	Anytime
Borden Street	West	College to Moore	Anytime
Boult Avenue	West	York to southerly limit	Anytime
Bowen Drive	South	Victoria Road North to Birchbank Boulevard	Anytime
Bowen Drive	West	Norma Crescent to Birchbank Boulevard	Anytime
Brady Lane	East	84m west of Bathgate Drive to 34m south thereof	Anytime
Braid Place	East	University to northerly limit	Anytime
Braid Place	West	University of northerly limit	8 am - 6 pm, Mon.-Fri
Brant Avenue	North	43m west of Muskoka to 54m west thereof	Anytime
Brant Avenue	South	64m west of Muskoka to 43m west thereof	Anytime
Brentwood Drive	Both	Nicklin to 17m west thereof	Anytime
Brentwood Drive	East	19m north of June to 15m south of June	Anytime
Brentwood Drive	West	23m north of June to 17m south of June	Anytime
Brentwood Drive	East	352m north of June Avenue to 62m west of Strathmere Place	Anytime
Bright Lane	West	McNulty Lane to 23m north thereof	Anytime
Brighton Street	North	Stevenson Street west to the driveway of Brighton Street School	Anytime
Brighton Street	South	Stevenson Street to 43m west thereof	Anytime
Bristol Street	North	Wellington to Edinburgh	Anytime
Bristol Street	South	23m east of Holliday to westerly limit	Anytime
Brockville Avenue	East	York to southerly limit	Anytime
Brockville Avenue	West	York to 98m south thereof	Anytime
Brown Street	Both	Colonial Drive to 49m west thereof	Anytime

**Schedule B**  
**to By-law Number (2021) – 20563**  
**being new Schedule XV**  
**to By-law Number (2002) – 17017**  
**NO PARKING**

<b><u>Column I</u></b> <b><u>STREET</u></b>	<b><u>Column II</u></b> <b><u>SIDE</u></b>	<b><u>Column III</u></b> <b><u>LOCATION</u></b>	<b><u>Column IV</u></b> <b><u>TIME</u></b>
Buckthorn Crescent	East	108 m west of Grange Road to 33m west thereof (south leg)	Anytime
Buckthorn Crescent	East	124 m west of Grange Road to 30 m west thereof (north leg)	Anytime
Burcombe Crossing	East	Dallan Drive to Lobsinger Lane	Anytime
Burcombe Crossing	East	Lobsinger Lane to Poppy Drive East	Anytime
Burns Drive	North	120m east of Edinburgh Road North to 32m east thereof	Anytime
Burns Drive	South	Edinburgh Road to 158m east thereof	Anytime
Caledonia Street	Both	College to Dean	Anytime
Calgary Avenue	Both	Ottawa Crescent to 40m south thereof	Anytime
Callander Drive	East	Ottawa Crescent to Eramosa Road	8am-9am, 3pm-4pm, Mon-Fri, Sep 1-Jun 30
Cambridge Street	North	32m west of Yorkshire Street to Clinton Street	Dec 1 <sup>st</sup> to Mar 31 <sup>st</sup>
Cambridge Street	North	Yorkshire Street to 32m west thereof	Anytime
Cambridge Street	North	Yorkshire to 18.4m east thereof	Anytime
Cambridge Street	South	Clinton to Glasgow	Anytime
Cambridge Street	South	Dublin to Glasgow	Anytime
Camm Crescent	South	99m north of Periwinkle Way (west leg) to 23m north thereof	Anytime
Camm Crescent	South	89m north of Periwinkle Way (east leg) to 27m north thereof	Anytime
Campbell Road	Both	Silvercreek Pkwy to Dawson Road	Anytime
Carden Street	South	Wilson Street to Wyndham Street North	Anytime
Cardigan Street	East	107m north of Woolwich to 30m north thereof	Anytime
Cardigan Street	East	191m north of Norwich to Marcon	Anytime
Cardigan Street	East	London to 122m north thereof	Anytime
Cardigan Street	East	Norwich Street to 15m north thereof	Anytime
Cardigan Street	West	Marcon to 105m south thereof	Anytime
Cardigan Street	West	Norwich to 132m south of Marcon	Anytime
Carere Crescent	East	125 m east of Atto Drive to 130 m north thereof	Anytime
Carere Crescent	South/East	Atto Drive to 130 m north thereof	Anytime
Carere Crescent (south)	North	95m east of Atto Drive to 125m east thereof	Anytime
Carrington Drive	East	Darnell Road to Ryder Avenue	Anytime
Carrington Place	East	Edinburgh to 30m south thereof	Anytime
Carrington Place	West	87m south of Edinburgh Road South to 31m south thereof	Anytime
Cassino Avenue	South	William Street to 27m west of Anthony Avenue	Anytime
Cavell Avenue	North	Central to Exhibition	Anytime
Cedar Street	East	44m south of Water Street to 40m south thereof	Anytime

**Schedule B**  
**to By-law Number (2021) – 20563**  
**being new Schedule XV**  
**to By-law Number (2002) – 17017**

**NO PARKING**

<b><u>Column I</u></b> <b><u>STREET</u></b>	<b><u>Column II</u></b> <b><u>SIDE</u></b>	<b><u>Column III</u></b> <b><u>LOCATION</u></b>	<b><u>Column IV</u></b> <b><u>TIME</u></b>
Chadwick Avenue	South	Beechwood Avenue to 16m east thereof	Anytime
Chapel Lane	Both	South-east corner, north to Post Office	Anytime
Chapel Lane	North	South-east corner, west to Baker Street	Anytime
Chapel Lane	South	58m east of Baker Street to 34m east thereof	Anytime
Charles Street	South	Woolwich to Dublin	Anytime
Cheltonwood Avenue	North	97m east of Elginfield Drive to 25m east thereof	Anytime
Chester Street	North	Exhibition Street to Kathleen Street	Anytime
Chillico Drive	North	Elmira Road to westerly limit	Anytime
Chillico Drive	South	49m west of Hillsdon Place to 14m west thereof	Anytime
Church Lane	Both	Norfolk to easterly limit	Anytime
Cityview Drive	Both	York Rd to White St	Anytime
Clair Road W	Both	Hanlon Parkway to Laird Road	Anytime
Clair Road W	Both	Laird Road to Gordon Street	Anytime
Clairfields Drive W	East	Clair Road West to Doyle Drive	Anytime
Clairfields Drive E	North	37m west of Beaver Meadow Drive to 133m west thereof	Anytime
Clairfields Drive E	South	31m east of McGarr Drive to 35m west of McGarr Drive	Anytime
Clairfields Drive E	South	97m west of McGarr Drive to 33m west thereof	Anytime
Clara Street	East	Grange to southerly limit	Anytime
Clarence Street	Both	Dufferin to C.P.R. track	8 am - 6 pm, Mon - Sat
Clarence Street	North	Woolwich to Dufferin	Anytime
Clark Street	North	Dufferin to Woolwich	Anytime
Clark Street	South	Exhibition to Princess	Anytime
Clark Street	South	Woolwich to Princess	Anytime
Clearview Street	Both	Suburban to Beaumont	Anytime
Clinton Street	East	Elora to Paisley	Anytime
Clough Crescent	North	Colonial Drive to 21m east thereof	Anytime
Clough Crescent	South	Colonial Drive to 22m east thereof	Anytime
Clough Crescent	East	159 metres south of Bard Boulevard to 50 metres north of Bard Boulevard	Anytime
Clough Crescent	North	Colonial Drive (south intersection) to 130 metres east thereof	Anytime
Clough Crescent	South	Colonial Drive (north intersection) to 130 metres east thereof	Anytime
Colborn Street	Both	Stone to Monticello	8 am - 6 pm
Cole Road	Both	Scottsdale to Cole	Anytime
Cole Road	NE	164m south of Briarlea to 46m south-east thereof	Anytime
Cole Road	NW/West	Scottsdale to Ironwood South	Anytime

**Schedule B**  
**to By-law Number (2021) – 20563**  
**being new Schedule XV**  
**to By-law Number (2002) – 17017**  
**NO PARKING**

<b><u>Column I</u></b> <b><u>STREET</u></b>	<b><u>Column II</u></b> <b><u>SIDE</u></b>	<b><u>Column III</u></b> <b><u>LOCATION</u></b>	<b><u>Column IV</u></b> <b><u>TIME</u></b>
Cole Road	North	64m east of Ironwood Road to 30m east thereof	Anytime
Cole Road	SE	112m north of Aspen 46m north-east thereof Valley/Christopher to	Anytime
Cole Road	South	97m east of Cole Road (north leg) to 20m east thereof	Anytime
College Avenue	Both	Stone to Victoria	Anytime
Colonial Drive	East	15m south of Marsh Crescent to 92.5m north thereof	Anytime
Colonial Drive	West	15m south of Brown Street to 98.5m north thereof	Anytime
Colonial Drive	Both	20m south of Bard Boulevard to 15m north of Bard Boulevard	Anytime
Colonial Drive	East	9m south of Baxter Drive to 67m north thereof	Anytime
Colonial Drive	East	Lambeth Way to 40m south thereof	Anytime
Colonial Drive	West	9m south of Baxter Drive to 64m north thereof	Anytime
Colonial Drive	West	24m south of Walker Way to 100m south thereof	Anytime
Colonial Drive	East	Summerfield Drive to 160 metres south thereof	Anytime
Commercial Street	North	58m west of Norfolk to 6.1m west thereof	Anytime
Conroy Crescent	West	College to College	Anytime
Cork Street	North	Yorkshire to 17m east thereof	Anytime
Cork Street	South	Dublin to Yorkshire	Anytime
Cork Street West	Both	Norfolk Street to Dublin Street North	Anytime
Corporate Court	Both	Southgate Drive to easterly limit	Anytime
Cote Drive	Both	Skov to northerly limit	8 am-6 pm, Mon.-Fri.
Couling Crescent	North, West and South	Inner portion of the Crescent from Watson Parkway to Watson Parkway	Anytime
Crawford Street	West	Dean Avenue to University Avenue West	Anytime
Creighton Avenue	North	77m east of Vipond Street/Trimble Crescent to 33m east thereof	Anytime
Crestwood Place	West	60m north of Palmer Street to 12m north thereof	Anytime
Crestwood Place	West	60m north of Palmer Street to 12m north thereof	Anytime
Crestwood Street	East	Palmer to the northerly limit	Anytime
Crimea Street	North	Alma to 42m east thereof	Anytime
Crimea Street	North	Edinburgh to 213m west thereof	8 am - 6 pm
Crimea Street	South	Edinburgh to 63m west to C.N.R. crossing	Anytime
Crimea Street	South	164m west of C.N.R. crossing Alma Street North	Anytime
Cross Street	South	Arthur Street South to Neeve Street	Anytime
Crowe Street	South	Edinburgh Road South to McElderry Road	Anytime

**Schedule B**  
**to By-law Number (2021) – 20563**  
**being new Schedule XV**  
**to By-law Number (2002) – 17017**  
**NO PARKING**

<b><u>Column I</u></b> <b><u>STREET</u></b>	<b><u>Column II</u></b> <b><u>SIDE</u></b>	<b><u>Column III</u></b> <b><u>LOCATION</u></b>	<b><u>Column IV</u></b> <b><u>TIME</u></b>
Curtis Road	Both	Silvercreek Pkwy to the westerly limit	Anytime
Curzon Crescent	North	Tovell Drive to 93m west thereof	Anytime
Curzon Crescent	North	54m west of Saigon Street to 32m west thereof	Anytime
Cutten Place	Both	Southgate Drive to easterly limit	Anytime
Dallan Drive	East	Clair Road East to McIntyre Court	Anytime
Dallan Drive	West	Kay Crescent to Poppy Drive East (east leg)	Anytime
Dallan Drive	West	Poppy Drive East to Lobsinger Lane	Anytime
Dallan Drive	West	Lobsinger Lane to Burcombe Crossing	Anytime
Dallan Drive	East	Poppy Drive East (west leg) to 104m south thereof	Anytime
Darby Road	East	56m south of Stephanie Drive to 34m south thereof	Anytime
Davis Street	East	Eastview Road to Acker Street	Anytime
Davis Street	West	Eastview Road to 18m north thereof	Antime
Dawson Road	Both	Willow to Woodlawn	Anytime
Dean Avenue	North	36m west of Talbot to Caledonia Street	Anytime
Dean Avenue	North	Gordon to 36m west thereof	Anytime
Dean Avenue	South	65m west of Talbot to Caledonia Street	Anytime
Dean Avenue	South	Gordon to 58m west thereof	Anytime
Deerpath Drive	West	Imperial Road to 27m north thereof	Anytime
Deerpath Drive	East	61m north of Abbeywood Crescent (west intersection) to 34m east thereof	Anytime
Delaware Avenue	East	50m north of Speedvale Avenue East to 30m north thereof	Anytime
Delhi Street	East	Eramosa Road to 323m north of Spring Street	Anytime
Delhi Street	East	Peter Avenue to Philip Avenue	Anytime
Delhi Street	East	Emma Street to 52m south thereof	Anytime
Delhi Street	West	130m south of Speedvale Avenue to 31m south thereof	Anytime
Delhi Street	West	35m north of Paul Avenue to 35m south of Paul Avenue	Anytime
Delhi Street	West	11m north of Peter Avenue to 6m south of Peter Avenue	Anytime
Delhi Street	West	93m north of Spring Street to 15m south of Derry Street	Anytime
Delhi Street	West	Eramosa Road to 42m north thereof	Anytime
Delhi Street	West	280m south of Emma Street to 22.5m south thereof	Anytime
Delhi Street	West	Emma Street to 256m south thereof	Anytime
Delhi Street	West	Peter Avenue to 21m south thereof	Anytime
Derry Street	North	Arthur to 108.5m east thereof	Anytime
Derry Street	South	Arthur to Delhi	Anytime



**Schedule B**  
**to By-law Number (2021) – 20563**  
**being new Schedule XV**  
**to By-law Number (2002) – 17017**

**NO PARKING**

<b><u>Column I</u></b> <b><u>STREET</u></b>	<b><u>Column II</u></b> <b><u>SIDE</u></b>	<b><u>Column III</u></b> <b><u>LOCATION</u></b>	<b><u>Column IV</u></b> <b><u>TIME</u></b>
DeShane Street	East	Mullin Drive to Norma Crescent	Anytime
Devere Drive	East	Crane to 28m south thereof	Anytime
Devere Drive	West	18m south of Crane to 47m north thereof	Anytime
Division Street	Both	Woolwich to Westmount	Anytime
Dodds Avenue	West	York Road to 20m south thereof	Anytime
Dominion Drive	Both	northerly limit to 40m south thereof	Anytime
Domo Drive	Both	Grange Road to easterly limit	8 a.m. – 4 p.m. Monday - Friday
Douglas Street	West	St. George's Square to Woolwich	Anytime
Downey Road	Both	30m west of Hanlon Pkwy to Hanlon Creek Boulevard	Anytime
Dublin Street	East	55m north of Cork Street to Paisley Street	Anytime
Dublin Street	East	Cork Street to 36m north thereof	Anytime
Dublin Street	East	Cork to Kent	Anytime
Dublin Street	East	Paisley to 23m north thereof	Anytime
Dublin Street	East	Suffolk to 10m north of Norwich	Anytime
Dublin Street	West	9m south of Durham to 36m north of Cambridge	Anytime
Dublin Street	West	London to 31m south thereof	Anytime
Dublin Street	West	Paisley to 30m south thereof	Anytime
Dublin Street	West	Suffolk to Paisley	Anytime
Dublin Street	West	Waterloo to Kent	Anytime
Dublin Street	West	Wellington to Waterloo	Anytime
Dublin Street South	East	Nottingham Street to 19m north thereof	Anytime
Dublin Street North	East	8m north of Norwich Street West to 16m south of Charles Street (Except Authorized Permits)	Anytime
Dublin Street North	East	McTague Street to 16m south of Charles Street	Anytime
Dudley Drive	South	42m west of MacAlister Boulevard to 37m west thereof	Anytime
Dufferin Street	East	London to Clarence	Anytime
Dufferin Street	West	George Street to 40m north thereof	Anytime
Duke Street	West	Elizabeth to 14m south thereof	Anytime
Duke Street	West	105m north of Alice to 7m north thereof	Anytime
Duke Street	West	78m south of Elizabeth to 29m south thereof	Anytime
Duke Street	West	Alice to 27m north thereof	Anytime
Dunhill Crescent	North	Imperial Road North (south intersection) to 150 metres east thereof	Anytime
Dunhill Crescent	East	172 metres east of Imperial Road North (south intersection) to 141 metres north thereof	Anytime
Dunhill Crescent	North	Imperial Road North (north intersection) to 45 metres east thereof	Anytime

**Schedule B**  
**to By-law Number (2021) – 20563**  
**being new Schedule XV**  
**to By-law Number (2002) – 17017**  
**NO PARKING**

<b><u>Column I</u></b> <b><u>STREET</u></b>	<b><u>Column II</u></b> <b><u>SIDE</u></b>	<b><u>Column III</u></b> <b><u>LOCATION</u></b>	<b><u>Column IV</u></b> <b><u>TIME</u></b>
Dunhill Crescent	South	28 metres east of Imperial Road North (north intersection) to 19 metres east thereof	Anytime
Durham Street	South	Yorkshire to Dublin	Anytime
Earl Street	North	Woolwich to Dufferin	Anytime
Earl Street	South	Woolwich to 34m east thereof	Anytime
Eastview Road	Both	61m east of Victoria to the east City limit	2 am - 6 pm
Eastview Road	Both	Victoria to 61m east thereof	Anytime
Eastview Road	South	Watt Street to 30m east thereof	Anytime
Eastview Road	South	Auden Road to 25m east thereof	Anytime
Eden Street	Both	Silvercreek to westerly limit	Anytime
Edgehill Drive	Both	Division to the southerly limit	8am - 6pm, Mon.- Fri.
Edgehill Drive	East	30m north of Division to 15m south of Highview Place	8am - 6pm, Mon.- Fri.
Edgehill Drive	East	Division to 30m north thereof	Anytime
Edgehill Drive	West	Division to 15m north of Highview	Anytime
Edinburgh Road	Both	Woodlawn to southerly limit	Anytime
Edwin Street	North	Woolwich to Dublin	Anytime
Elizabeth Street	Both	York to Suburban	Anytime
Elizabeth Street	North	Duke to Arthur	Anytime
Elizabeth Street	North	Stevenson to Victoria	Anytime
Elizabeth Street	South	Arthur to Victoria	Anytime
Elmira Road	Both	Fife Road to Willow Road	Anytime
Elmira Road North	Both	North City limits to Flaherty Drive	Anytime
Elmira Road North	East	Willow Road to 115m north thereof	Anytime
Elmira Road North	West	Flaherty Drive to Willow Road	Anytime
Elora Street	North	Yorkshire to Harrison	Anytime
Elora Street	South	91m west of Yorkshire to Harrison	Anytime
Emma Street	North	Delhi Street to westerly limit	Anytime
Emma Street	South	Metcalf Street to Marlborough Road	Anytime
Emma Street	South	Stevenson Street North to Renfield Street	Anytime
Emma Street	North	East of Delhi Street to 28m east thereof	Anytime
Emslie Street	North	Yorkshire Street to 18.0m west thereof	Anytime
Emslie Street	South	Yorkshire Street South to McGee Street	Anytime
Eramosa Road	East	13.6 m north of Mitchell Street to northerly City limits	Anytime
Eramosa Road	East	Woolwich Street to 39 m south of Mitchell Street	Anytime
Eramosa Road	West	19 m north of Mitchell Street to northerly City limits	Anytime
Eramosa Road	West	Woolwich Street to 57 m south of Mitchell Street	Anytime
Erin Avenue	Both	Lane to westerly limit	Anytime

**Schedule B**  
**to By-law Number (2021) – 20563**  
**being new Schedule XV**  
**to By-law Number (2002) – 17017**  
**NO PARKING**

<b><u>Column I</u></b> <b><u>STREET</u></b>	<b><u>Column II</u></b> <b><u>SIDE</u></b>	<b><u>Column III</u></b> <b><u>LOCATION</u></b>	<b><u>Column IV</u></b> <b><u>TIME</u></b>
Essex Street	South	Waterloo Avenue to 111m east of Dublin Street North	Anytime
Essex Street	North	Waterloo Avenue to 31.9m west thereof	Anytime
Eugene Drive	South	Farley Drive to 82 metres east thereof	Anytime
Eugene Drive	East	Goodwin Drive to 142 metres north thereof	Anytime
Evergreen Drive	Both	Monticello to Stone	8am-6pm, Mon. - Fri.
Exhibition	East	Speedvale to Division	Anytime
Exhibition	West	161m north of Division to Speedvale	Anytime
Exhibition	West	Division Street to 37m north thereof	Anytime
Exhibition	West	Division to London	Anytime
Exhibition Street	East	Clark to 25m north of Powell	Anytime
Exhibition Street	East	Powell to 22m south thereof	Anytime
Extra Street	North	Woolwich to Central	Anytime
Fair Road	Both	Silvercreek Pkwy to Arrow Road	Anytime
Fairview Blvd	North	Gordon to Mary	Anytime
Farley Drive	Both	32m west of Beaver Meadow Drive to 24m east of Beaver Meadow Drive	Anytime
Farley Drive	East	Porter Drive to 26m south thereof	Anytime
Farquhar Street	Both	Freshfield to 12m east thereof	Anytime
Farquhar Street	Both	Gordon to Freshfield	Anytime
Farquhar Street	South	48 east of Wyndham to easterly limit (Authorized Permits Exempt)	8am-6pm, Mon.-Fri.
Farquhar Street	North	Wyndham to 126m west thereof (Authorized Permits Exempt)	8am-6pm, Mon.-Fri.
Farquhar Street	North	Wyndham to easterly limit	Anytime
Farquhar Street	South	111m east of Wyndham to 24m east thereof	Anytime
Farquhar Street	South	Wyndham to 129m west thereof (Authorized Vehicle Exempt)	Anytime
Farquhar Street	South	Wyndham to 56m east thereof	Anytime
Fergus Street	East	Waterloo Avenue to Galt	Anytime
Fergus Street	West	Galt Street to 21m north thereof	Anytime
Ferguson Street	Both	Morris to Stevenson	Anytime
Ferguson Street	North	40m west of Morris Street to 18m west thereof	Anytime
Ferguson Street	South	Morris to 57m west thereof	Anytime
Ferndale Avenue	South	75m east of Blackbird Crescent to 46m east thereof	Anytime
Fife Road	North	Wellington Street West to west City limits	Anytime
Fife Road	South	Wellington Street West to Elmira Road South	Anytime
Fife Road	South	Whitelaw Road to 81m west thereof	Anytime
Fischer Drive	Both	Paisley Road to the easterly limit	Anytime
Flanders Road	North	39m east of Bishop to 71m west thereof	Anytime

**Schedule B**  
**to By-law Number (2021) – 20563**  
**being new Schedule XV**  
**to By-law Number (2002) – 17017**

**NO PARKING**

<b><u>Column I</u></b> <b><u>STREET</u></b>	<b><u>Column II</u></b> <b><u>SIDE</u></b>	<b><u>Column III</u></b> <b><u>LOCATION</u></b>	<b><u>Column IV</u></b> <b><u>TIME</u></b>
Flanders Road	South	20m west of Bishop to 66m east thereof	Anytime
Fletcher Court	South	144 metres east of Cheltonwood Avenue to 25 meters east thereof	Anytime
Fletcher Court	South	208 meters east of Cheltonwood Avenue to 24 meters east thereof	Anytime
Forbes Avenue	North	Gordon to Mary	Anytime
Forbes Avenue	South	Fairview Blvd. To 35m west thereof	Anytime
Foster Avenue	Both	Yorkshire to Edinburgh	Anytime
Fountain Street	North	61m west of Wyndham to 44m west thereof	Anytime
Fountain Street	North	Dublin to 18.6m east thereof	Anytime
Fountain Street	North	Wyndham Street to 93m east thereof (Authorized Permits Exempt)	8am-6pm, Mon.-Fri.
Fountain Street	North	Freshfield to 40m east thereof (Authorized Vehicles Exempt)	Anytime
Fountain Street	South	Gordon to Grant	Anytime
Frederick Drive	North	Baxter to 15m east of Waterford	Anytime
Frederick Drive	South	Baxter to 15m east of Oldfield	Anytime
Freshfield Street	West	9m north of Fountain to 17m north thereof (Authorized Permits Exempt)	8am-6pm, Mon.-Fri.
Freshfield Street	West	39m north of Fountain to 18m north thereof	Anytime
Freshfield Street	West	57m north of Fountain to 17m north thereof (Authorized Permits Exempt)	8am-6pm, Mon.-Fri.
Freshfield Street	West	74m north of Fountain to the most northerly limit	Anytime
Freshmeadow Way	North	Stephanie Drive to 21m west thereof	Anytime
Freshmeadow Way	South	Stephanie Drive to 20m west thereof	Anytime
Freshmeadow Way	Both	Elmira Road to 18m west thereof	Anytime
Freshmeadow Way	South	68m west of Elmira Road South (north intersection) to 34m west thereof	Anytime
Galt Street	Both	Fergus to Edinburgh	Anytime
Galt Street	North	57m east of Fergus Street to 26m east thereof	7am-6pm, Mon. –Fri.
Galt Street	South	Fergus to 76m east thereof	Anytime
Galt Street	South	Edinburgh Road South to Meadowview Avenue	Anytime
Garth Street	South	Yorkshire to Glasgow	Anytime
Gateway Drive	East	45m south of Queensdale to 24m north of Queensdale	Anytime
Gateway Drive	East	Queensdale to 45.7m south thereof	Anytime
Gaw Crescent	East	107m north of Periwinkle Way (south intersection) to 20m east thereof	Anytime
Gaw Crescent	West	107m north of Periwinkle Way (north intersection) to 20m west thereof	Anytime

**Schedule B**  
**to By-law Number (2021) – 20563**  
**being new Schedule XV**  
**to By-law Number (2002) – 17017**  
**NO PARKING**

<b><u>Column I</u></b> <b><u>STREET</u></b>	<b><u>Column II</u></b> <b><u>SIDE</u></b>	<b><u>Column III</u></b> <b><u>LOCATION</u></b>	<b><u>Column IV</u></b> <b><u>TIME</u></b>
George Street	North	Dufferin to 42m east thereof	Anytime Nov 1-Mar 31
George Street	South	Dufferin to 20m east of the C.P.R. right-of-way	Anytime
Ginger Court	North	52m east of Edinburgh Road South to 32m east thereof	Anytime
Glasgow Street	East	19m north of Paisley to 35m north thereof	Anytime Mon. - Sat.
Glasgow Street	East	Cambridge to 28m south thereof	Anytime
Glasgow Street	East	London to 30m south of Suffolk	Anytime
Glasgow Street	East	Paisley to 19m north thereof	Anytime
Glasgow Street	East	Paisley to 21m south thereof	Anytime
Glasgow Street	West	London Road West to 42m south thereof	Anytime
Glasgow Street	West	Waterloo Avenue to 30m north of Suffolk Street West	Anytime
Glasgow Street	West	Waterloo Avenue to Fountain Street	Anytime
Glenhill Place	East	Eramosa Road to 42m north thereof	Anytime Nov 1-Mar 31
Glenhill Place	West	Eramosa Road to 57m north thereof	Anytime Nov 1-Mar 31
Goldie Avenue	East	Paisley Road to 25m south thereof	Anytime
Goldie Avenue	West	Paisley Road to 21m south thereof	Anytime
Goodwin Drive	South	200m east of Farley Drive to 30m east thereof	Anytime
Goodwin Drive	South	Farley Drive to 95m east thereof	Anytime
Goodwin Drive	North	Farley Drive to Beaver Meadow Drive	Anytime
Goodwin Drive	South	22m west of Lynch Circle (west intersection) to 35m west thereof	Anytime
Goodwin Drive	North	Tolton Drive to 62m west thereof	Anytime
Goodwin Drive	South	Tolton Drive to 77m west thereof	Anytime
Gordon Street	West	Clair to Nottingham	Anytime
Gordon Street	West	Waterloo Avenue to 45m south thereof	Anytime
Gordon Street	Both	Clair Road to Maltby Road	Anytime
Governors Road	Both	Woodlawn Road to Malcolm Road	Anytime
Grandridge Crescent	East	116m north of Stephen Drive to 27m north thereof (south leg)	Anytime
Grandridge Crescent	East	116m north of Stephen Drive to 27m west thereof (north leg)	Anytime
Grange Road	South	Cityview Drive to Breesegarden Lane	Anytime
Grange Road	South	Victoria Road to 307m east thereof	Anytime
Grange Street	Both	Regent to Arthur	Anytime
Grange Street	Both	Regent to Stuart	Anytime
Grange Street	North	Hardy Street to Victoria Avenue	Anytime
Grange Street	North	Stevenson to 122m east thereof	Anytime
Grange Street	South	Hardy to a point 100m west thereof	Anytime
Grange Street	South	Stevenson to Stuart	Anytime

**Schedule B**  
**to By-law Number (2021) – 20563**  
**being new Schedule XV**  
**to By-law Number (2002) – 17017**  
**NO PARKING**

<b><u>Column I</u></b> <b><u>STREET</u></b>	<b><u>Column II</u></b> <b><u>SIDE</u></b>	<b><u>Column III</u></b> <b><u>LOCATION</u></b>	<b><u>Column IV</u></b> <b><u>TIME</u></b>
Green Street	North	Dublin to westerly limit	Anytime
Green Street	North	Norfolk to 37m west	9am-4pm, Mon-Fri, Exempting authorized funeral procession vehicles only
Green Street	South	Norfolk to Dublin	Anytime
Grey Oak Drive	North	Colonial Drive to 25m west thereof	Anytime
Grove Street	Both	Regent to 137m east thereof	Anytime
Grove Street	North	253m east of Metcalfe Street to 213m west of Stevenson Street	Anytime
Grove Street	North	Metcalfe to 18m west thereof	Anytime
Grove Street	North	Stevenson to 49m west thereof	Anytime
Grove Street	South	Regent to Stevenson	Anytime
Guelph Street	East	Suffolk Street to 31m south thereof	Anytime
Guelph Street	West	Paisley to 274m north thereof	Anytime
Guelph Street	West	Western to Willow	Anytime
Hadati Road	Both	88m east of Victoria to 112m east thereof	Anytime
Hadati Road	East	52m south of Upton to 27m South thereof	Anytime
Hadati Road	East	Upton to 53m south thereof	Anytime
Hadati Road	South	Cassino to 100m south thereof	Anytime
Hadati Road	West	Upton to 58m south thereof	Anytime
Hagan Avenue	East	55 metres south of Trailbrook Lane to 25 metres south thereof	Anytime
Hales Crescent	South	Moore Avenue to the northerly intersection of Borden Street	Anytime
Hales Crescent	South	Borden Street to 31m east thereof	Anytime
Hales Crescent	West	Northerly intersection of Borden Street to southerly intersection of Borden Street	Anytime
Hall Avenue	East	190m west of Dominion Drive to 129m south thereof	Anytime
Hall Avenue	West	141m north of Duck Lane to 40m north thereof	Anytime
Hall Avenue	Both	Goodwin Drive to 215m north thereof	Anytime
Hands Drive	South	Gordon Street to Latenda Place	Anytime
Hands Drive	North	Hands Drive to 15m west thereof	Anytime
Hands Drive	West	Hands Drive to 15m north thereof	Anytime
Hanlon Road	Both	Clair Road to northerly limit	Anytime
Hanlon Road	Both	Southgate Drive to northerly limit	Anytime
Harris Street	West	York Road to 34m north thereof	Anytime
Harrison Avenue	East	Elora to Paisley	Anytime
Harrison Avenue	East	Foster to Robinson	Anytime
Harrison Avenue	West	Robinson to Elora	Anytime
Harvard Road	Both	Youngman to 19m north thereof	Anytime
Harvard Road	East	Youngman Drive to 53m South thereof	Anytime
Harvard Road	North	Gordon to 380m west thereof	Anytime

**Schedule B**  
**to By-law Number (2021) – 20563**  
**being new Schedule XV**  
**to By-law Number (2002) – 17017**

**NO PARKING**

<b><u>Column I</u></b> <b><u>STREET</u></b>	<b><u>Column II</u></b> <b><u>SIDE</u></b>	<b><u>Column III</u></b> <b><u>LOCATION</u></b>	<b><u>Column IV</u></b> <b><u>TIME</u></b>
Harvard Road	South	Gordon Street to Youngman Drive	Anytime
Hasler Crescent (west leg)	East	179m north of Bard Boulevard to 25m east thereof	Anytime
Hasler Crescent (east leg)	West	168m north of Bard Boulevard to 26m west thereof	Anytime
Hastings Boulevard	North	102m east of Mountford Drive to 25m east thereof	Anytime
Havelock Street	East	Derry to Spring	Anytime
Havelock Street	West	Derry to Spring	8am-6pm, Mon. - Fri.
Hayes Avenue	East	York Road to the southerly limit	Anytime
Hayes Avenue	West	30m each side of the loading dock at 24 Hayes Avenue	Anytime
Hayward Crescent	South	Clairfields Drive West (north intersection) to 155 metres west thereof	Anytime
Hayward Crescent	North	Clairfields Drive West (south intersection) to 155 metres west thereof	Anytime
Hearn Avenue	West	Waterloo Avenue to Inkerman	Anytime
Heffernan Street	Both	Woolwich to C.P.R. track	Anytime
Heritage Drive	South	Gordon Street to 27m west thereof	Anytime
Hewitt Lane	South	Paisley Road to Paisley Road	Anytime
Hickory Street	West	75m north of Oak Street to 38m west thereof	Anytime
Hill Trail	East	85m north of Grange Road to 30m north thereof	Anytime
Hill Trail	South	Esker Run to Esker Run	Anytime
Hillcrest Drive	South	easterly limit to 30 m west thereof	Anytime
Hillcrest Drive	West	Grange Street to southerly limit	Anytime
Hillsdon Place	West	Chillico Drive to 40m north thereof	Anytime
Hilltop Road	South	66 meters north of Wilton Road to 25 meters northeast thereof	Anytime
Hodgson Drive	North	Goodwin Drive to Samuel Drive	Anytime
Holland Crescent	North	East of Summerfield Drive (south leg) to 21m east thereof	Anytime
Home Street	South	Yorkshire to North	Anytime
Hood Street	Both	York to southerly limit	Anytime
Hooper Street	East	188m south of York to its southerly limit	Anytime
Hooper Street	West	York to southerly limit	Anytime
Hosking Place	Both	Scottsdale Drive to 20m west thereof	Anytime
Howden Crescent	West	Bard Street to Bard Street	Anytime
Howitt Street	North	Wyndham to Margaret	Anytime
Howitt Street	South	Neeve to Margaret	Anytime
Huron Street	East	Ontario to 122m north thereof	Anytime
Huron Street	West	118m north of Alice to Elizabeth	Anytime
Huron Street	West	Alice Street to 18m north thereof	Anytime
Huron Street	West	Ontario Street to 90m north thereof	Anytime

**Schedule B**  
**to By-law Number (2021) – 20563**  
**being new Schedule XV**  
**to By-law Number (2002) – 17017**

**NO PARKING**

<b><u>Column I</u></b> <b><u>STREET</u></b>	<b><u>Column II</u></b> <b><u>SIDE</u></b>	<b><u>Column III</u></b> <b><u>LOCATION</u></b>	<b><u>Column IV</u></b> <b><u>TIME</u></b>
Imperial Road	Both	Wellington Street to northerly limits	Anytime
Independence Place	Both	Elmira Road North to westerly limit	Anytime
Industrial Street	West	York Road to Elizabeth Street	Anytime
Inverness Drive	East	Woodlawn Road East to Islington Avenue	Anytime
Ironwood Road	North	Edinburgh Road South to Scottsdale Drive	Anytime
Ironwood Road	South	115m east of Scottsdale Drive to 64m east thereof	Anytime
James Street East	North	Gordon Street to easterly limit	Anytime
James Street West	South	Gordon Street to Mary Street	Anytime
Janefield Avenue	East	177m south of Mason Court to 34m south thereof	Anytime
Janefield Avenue	East	318m south of Mason Court to 32m south thereof	Anytime
Janefield Avenue	East	College Avenue to 208 m south thereof	Anytime
Janefield Avenue	North	18m west of Torch Lane to 86m east of Torch Lane	Anytime
Janefield Avenue	North	Scottsdale Drive to 30m west thereof	Anytime
Janefield Avenue	West	College Avenue West to Mason Court	Anytime
Janefield Avenue	West	206m south of College Avenue West to 232m south thereof	Anytime
Janefield Avenue	South	Scottsdale Drive to 28m west of Torch Lane	Anytime
Jeffrey Drive	North	Starwood Drive to Summit Ridge Drive	Anytime
Joseph Street	South	48 metres west of Victoria Road North to 41 metres south thereof	Anytime
John Street	North	Dufferin Street to the easterly limit	Anytime
John Brabson Crescent	East, north and West	MacAlister Boulevard to MacAlister Boulevard	Anytime
John Brabson Crescent (east leg)	East	90m north of MacAlister Boulevard to 25m east thereof	Anytime
John Brabson Crescent (east leg)	West	85m north of MacAlister Boulevard to 30m west thereof	Anytime
Johnston Street	Both	Alice Street to 109m south thereof	7:00am-6:00pm Mon-Fri
June Avenue	North	87m east of Strathmere Street to 90m east thereof	Anytime
June Avenue	South	131m east of Strathmere Street to 30m east thereof	Anytime
Kathleen Street	Both	15m north of June to 30m south thereof	Anytime
Kathleen Street	Both	22m north of Freeman Avenue to 23m south of Freeman Avenue	Anytime
Kathleen Street	East	Barton Street to 62m south thereof	Anytime
Kathleen Street	East	Division to 30m north thereof	Anytime
Kathleen Street	East	London to Division	Anytime
Kathleen Street	East	St Andrew to 19m south thereof	Anytime



**Schedule B**  
**to By-law Number (2021) – 20563**  
**being new Schedule XV**  
**to By-law Number (2002) – 17017**  
**NO PARKING**

<b><u>Column I</u></b> <b><u>STREET</u></b>	<b><u>Column II</u></b> <b><u>SIDE</u></b>	<b><u>Column III</u></b> <b><u>LOCATION</u></b>	<b><u>Column IV</u></b> <b><u>TIME</u></b>
Kathleen Street	West	62m south of Division to 27m south thereof	Anytime
Kathleen Street	West	Division to 30m south thereof	Anytime
Kathleen Street	West	Division to Speedvale	Anytime
Kathleen Street	West	Division to London	Anytime
Kay Crescent	East	Poppy Drive East to Dallan Drive	Anytime
Kearney St	East	Lee St to 25m north thereof	Anytime
Kearney St	West	Lee St to 30m north thereof	Anytime
Kensington	South	Stevenson to 61m east thereof	8am - 6pm Mon-Fri
Kensington Street	Both	152m north of Cathcart to 30m north thereof	Anytime
Kensington Street	North	Stevenson to 98m east thereof	Anytime
Kensington Street	South	61m east of Stevenson to 30m east thereof	Anytime
Kent Street	South	Glasgow Street South to Dublin Street South	7am to 9am, Tuesdays
Kent Street	Both	Glasgow Street North to Dublin Street North	Anytime
Kent Street	South	Glasgow Street South to Dublin Street South	Anytime, Dec 1 – Mar 31
Kent Street	North	Glasgow Street South to Dublin Street South	Anytime
Kent Street	Both	Dublin Street South to easterly limit	Anytime
Kent Street	South	Dublin Street North to easterly limit	Anytime
Kerr Street	Both	Woolwich to Dufferin	Anytime
Keys Crescent	East	Clairfields Drive (east intersection) to 105 metres north thereof	Anytime
Keys Crescent	South	60 metres north of Clairfields Drive (east intersection) to Clairfields Drive (west intersection)	Anytime
King Edward Place	Both	Dublin to the westerly limit	Anytime
King Street	East	Eramosa to Arthur	Anytime
King Street	West	Eramosa to 30m south thereof	Anytime
King Street	West	Eramosa to Spring	Anytime
King Street	East	15m north of Norwich Street to 3m north thereof	Anytime
Kingsmill	West	Laneway Reg. Plans #340, 351, 353, 354 to southerly limit	Anytime
Kingsmill Avenue	East	York to 64m north thereof	Anytime
Kingsmill Avenue	East	York to laneway Reg. Plans #340, 351, 353 & 354	Anytime
Kipling Avenue	North	Imperial Road North to 68m west thereof	Anytime
Kipling Avenue	South	Imperial Road North to 25m west thereof	Anytime
Kirby Court	Both	Laird Road to easterly limit	Anytime
Kirkland Street	East	Suffolk to London	Anytime
Kortright Road West	North	Hanlon Expressway to Gordon Street	Anytime

**Schedule B**  
**to By-law Number (2021) – 20563**  
**being new Schedule XV**  
**to By-law Number (2002) – 17017**

**NO PARKING**

<b><u>Column I</u></b> <b><u>STREET</u></b>	<b><u>Column II</u></b> <b><u>SIDE</u></b>	<b><u>Column III</u></b> <b><u>LOCATION</u></b>	<b><u>Column IV</u></b> <b><u>TIME</u></b>
Kortright Road West	South	Hanlon Expressway to Gordon Street	Anytime
Laird Road	Both	Hanlon Parkway to Clair Road	Anytime
Landsdown Drive	North	Gordon Street to 70 metres east thereof	Anytime
Landsdown Drive	South	Gordon Street to 94 metres east thereof	Anytime
Landsdown Drive	East	Valley Road to 300 metres north thereof	Anytime
Lane Street	East	Ryan to Rosedale	Anytime
Lane Street	West	Cassino to Stevenson	Anytime
Laneway	Both	Gordon to Freshfield	Anytime
Latenda Place	East	Hands Drive to 140 metres south thereof	Anytime
Laughland Lane	East	60m south of Goodwin Drive to 30m south thereof	Anytime
Laughland Lane	North	Goodwin Drive to Goodwin Drive	Anytime
Laverne Avenue	Both	Meyer to Callander	8 am-6 pm, Mon.-Fri.
Law Drive	East	Fleming Road to Pettitt Drive	Anytime
Law Drive	East	Pettitt Drive to Skinner Drive (north intersection)	Anytime
Law Drive	West	Skinner Drive (north intersection) to Swan Drive	Antime
Law Drive	South	70 metres east of Skinner Drive (south intersection) to Swan Drive	Anytime
Lawrence Avenue	West	23m south of York Road to 17m south thereof	Anytime
Lawrence Avenue	West	York to 30m south thereof	Anytime
Leacock Avenue	North	Auden to Hadati	Anytime
Lee St	North	30m west of Kearney St to 30m east of Kearney St	Anytime
Lee St	South	20m west of Kearney St to 30m east of Kearney St	Anytime
Lee St	North	Cityview Dr to 30m east thereof	Anytime
Lee St	South	Cityview Dr to 30m east thereof	Anytime
Lemon Street	North	Queen to 36m east thereof	Anytime
Lemon Street	Both	Metcalf Street to 22m east thereof	Anytime
Lemon Street	North	Metcalf Street to 20m west thereof	Anytime
Lemon Street	South	Metcalf Street to 27m west thereof	Anytime
Lemon Street	North	St. Catharine Street to 15m east thereof	Anytime
Lewis Road	Both	Speedvale to northerly limit	Anytime
Lincoln Crescent	Both	Laverne to Meyer	8 am - 6 pm
Linke Place	North/East	Davis Street to Acker Street	Anytime
Liverpool Street	North	Glasgow to Yorkshire	Anytime
Liverpool Street	North	Norfolk to Glasgow	Anytime
Liverpool Street	South	Yorkshire to Edinburgh	Anytime
Liverpool Street	South	Dublin Street North to 20m east thereof	Anytime
Lobsinger Lane	North	Dallan Drive to Burcombe Crossing	Anytime

**Schedule B**  
**to By-law Number (2021) – 20563**  
**being new Schedule XV**  
**to By-law Number (2002) – 17017**  
**NO PARKING**

<b><u>Column I</u></b> <b><u>STREET</u></b>	<b><u>Column II</u></b> <b><u>SIDE</u></b>	<b><u>Column III</u></b> <b><u>LOCATION</u></b>	<b><u>Column IV</u></b> <b><u>TIME</u></b>
London Road	Both	Edinburgh to Bagot	Anytime
London Road	North	30m west of Exhibition to Edinburgh	Anytime
London Road	North	Cardigan to Woolwich	Anytime
London Road	North	Woolwich to 34m east of Exhibition	Anytime
London Road	South	16m west of Dufferin to Woolwich	Anytime
London Road	South	30m west of Exhibition to Edinburgh	Anytime
London Road	South	Dufferin to Cardigan	Anytime
London Road	South	Woolwich to 37m east of Exhibition	Anytime
Lorna Drive	South	Hands Drive to 50m east thereof	Anytime
Lovett Lane	North	209m west of Carrington Drive to 50m north thereof	Anytime
Lovett Lane	West	121m north of Ryder Avenue (east leg) to 50m north thereof	Anytime
Lovett Lane	East	113m north of Ryder Avenue (west leg) to 50m north thereof	Anytime
Lovett Lane	West	Rodgers Road to Ryder Avenue (east leg)	Anytime
Lovett Lane	South	Carrington Drive to Rodgers Road	Anytime
Lyon Avenue	West	London to Campion	Anytime
Mac Avenue	North	Woolwich to easterly limit	Anytime
MacAlister Boulevard	East, south and west	Ambrous Crescent (north leg) to Ambrous Crescent	Anytime
Macdonell Street	North	31.5m east of Wyndham to 9m east thereof	Anytime
MacAlister Boulevard	West	Ambrous Crescent (south leg) to 210m south thereof	Anytime
Macdonell Street	North	83.7m east of Wyndham to 9m east thereof	Anytime
Macdonell Street	North	Arthur to Woolwich	Anytime
Macdonell Street	North	Woolwich Street to 46m west thereof	Anytime
Macdonell Street	North	62m west of Woolwich Street to 115m west thereof	Anytime
Macdonell Street	South	Carden to Arthur	Anytime
Macdonell Street	South	Norfolk to Wilson	Anytime
Malcolm Road	Both	Elmira to westerly limit	Anytime
Manhattan Court	Both	Speedvale to southerly limit	8 am-6 pm, Mon.-Fri.
Manitoba Street	North	Huron to 30m west thereof	Anytime
Manitoba Street	South	Huron to Ontario	Anytime
Maple Street	East	Water Street to 27m south thereof	Anytime
Maple Street	West	Water Street to 27m south thereof	Anytime
Marcon Street	Both	Cardigan to Dufferin	Anytime
Marilyn Drive	South	Woolwich Street to easterly limit	Anytime
Marksam Road	Both	Speedvale Avenue West to Sanderson Drive	Anytime
Marksam Road	East	67m south of Willow Road to 48m west thereof	Anytime
Marksam Road	West	Willow Road to 126m west thereof	Anytime

**Schedule B**  
**to By-law Number (2021) – 20563**  
**being new Schedule XV**  
**to By-law Number (2002) – 17017**  
**NO PARKING**

<b><u>Column I</u></b> <b><u>STREET</u></b>	<b><u>Column II</u></b> <b><u>SIDE</u></b>	<b><u>Column III</u></b> <b><u>LOCATION</u></b>	<b><u>Column IV</u></b> <b><u>TIME</u></b>
Marlborough Road	East	Emma Street to Speedvale Avenue East	Anytime, Except Friday 1pm-3pm, Nov.1-Mar.31
Martin Avenue	East	James to Forbes	Anytime
Mary Street	North	Caledonia to 60m south thereof	Anytime
Mary Street	West	Forbes Avenue to 30m south thereof	Anytime
Mason Court	Both	Southerly limit to 46m north thereof	Anytime
Massey Road	North	300 m east of Elmira Road to 300m west of Elmira Road	8:00am -6:00pm
Massey Road	North	300m west of Elmira Road to the westerly limit	Anytime
Massey Road	North	Lewis Road to 300m east of Elmira Road	Anytime
Massey Road	South	Lewis Road to westerly limit	Anytime
Maude Lane	South	Severn Drive to Davis Street	Anytime
Mayfield Avenue	Both	Monticello to Colborn	8am-6pm Mon - Fri
McArthur Street	East	70m north of Goodwin Drive to 72m west thereof	Anytime
McArthur Street	South	128m east of Beaver Meadow Drive to 46m east thereof	Anytime
McCall Crescent	South	Woodycrest Drive to 48 metres east thereof	Anytime
McCann Drive	North	182m west of Zaduk Place to 90m west thereof	Anytime
McCrae Blvd	Both	Water Street to Gow Bridge	Anytime
McElderry Road	North	50m east of McElderry to 33m east thereof	Anytime
McElderry Road	South	44m east of McElderry to 39m east thereof	Anytime
McElderry Road	East	42m north of Crowe Street to 50m north thereof	Anytime
McGarr Court	Both	100m east of Beaver Meadow Drive to easterly limit	7am-1pm, Fri.
McGarr Drive	East	Clairfields Drive E to 25m south thereof	Anytime
McGee Street	West	Bristol to Waterloo	Anytime
McIllwraith Crescent	North	56m west of Mountford to 30m west and north thereof	Anytime
McIntyre Court	North	Dallan Drive to 175m east thereof	Anytime
McNulty Lane (west leg)	East	69m south of Summerfield Drive to 33m east thereof	Anytime
McNulty Lane (east leg)	West	106m south of Summerfield Drive to 27m west thereof	
McTague Street	North	Woolwich to 23m west thereof	Anytime
McTague Street	South	Exhibition Street to Woolwich Street	Anytime
McTague Street	South	Woolwich to Exhibition	Anytime
Meadowview Avenue	East	Waterloo Avenue to Allan Avenue	Anytime
Meldrum Street	North	Woolwich to easterly limit	Anytime
Menzie Avenue	East	York Road to Florence Lane	Anytime

**Schedule B**  
**to By-law Number (2021) – 20563**  
**being new Schedule XV**  
**to By-law Number (2002) – 17017**  
**NO PARKING**

<b><u>Column I</u></b> <b><u>STREET</u></b>	<b><u>Column II</u></b> <b><u>SIDE</u></b>	<b><u>Column III</u></b> <b><u>LOCATION</u></b>	<b><u>Column IV</u></b> <b><u>TIME</u></b>
Menzie Avenue	West	Florence Lane to the southerly limit	Anytime
Merion Street	North	Bagot to Edinburgh	Anytime
Metcalf Street	East	Pleasant Road to 45m south thereof	Anytime
Metcalf Street	West	109m south of Pleasant Road to 25m south thereof	Anytime
Metcalf Street	West	140m south of Pleasant Road to 17m south thereof	Anytime
Metcalf Street	West	34m north of Emma Street to 32m south of Emma Street	Anytime
Metcalf Street	West	Pleasant Road to 36m south thereof	Anytime
Metcalf Street	Both	Lemon Street to 22m north thereof	Anytime
Metcalf Street	West	Lemon Street to 34m south thereof	Anytime
Metcalf Street	East	Lemon Street to 30m south thereof	Anytime
Metcalf Street	East	North of Gladstone Avenue to 19m north thereof	Anytime
Metcalf Street	West	North of Emma Street to 30m north thereof	Anytime
Meyer Drive	Both	Ottawa Crescent to 17m west thereof	Anytime
Meyer Drive	North	Eramosa Road to 17m west of Ottawa Crescent	8 am-6 pm, Mon.-Fri.
Meyer Drive	South	Eramosa Road to Ottawa Crescent	Anytime
Michener Road	Both	Woodlawn to Malcolm	Anytime
Michener Road	East	Woodlawn to Massey	Anytime
Michener Road	West	Woodlawn to 86m north of Massey	Anytime
Milson Crescent (west leg)	West	Teal Drive to 22m north thereof	Anytime
Minto Road	Both	Michener to westerly limit	Anytime
Mitchell Street	East	Eramosa to Norwich	Anytime
Mitchell Street	West	Eramosa to Norwich	8 am - 6 pm Mon. - Fri
Moffat Lane	West	58m south of Doyle Drive (east leg) to 30m south thereof	Anytime
Moffat Lane	East	62m south of Doyle Drive (west leg) to 25m south thereof	Anytime
Monarch Road	Both	Southerly limit to the northerly limit	Anytime
Mont Street	North	Woolwich to Exhibition	Anytime
Mont Street	South	29m west of Woolwich to 32m west thereof	Anytime
Monticello Crescent	Both	Gordon to Mayfield	8 am-6 pm, Mon.-Fri.
Monticello Crescent	Both	Mayfield to Stone	8 am-6 pm, Mon.-Fri.
Moore Avenue	Both	Caledonia to Hales	8 am-6 pm, Mon.-Fri.
Morris Street	West	York Road to Beverley Street	Anytime
Moss Place	East	58m north of Sidney Crescent to 35m north thereof	Anytime
Mountford Drive	North	200m east of Hadati to 70m east thereof	Anytime

**Schedule B**  
**to By-law Number (2021) – 20563**  
**being new Schedule XV**  
**to By-law Number (2002) – 17017**  
**NO PARKING**

<b><u>Column I</u></b> <b><u>STREET</u></b>	<b><u>Column II</u></b> <b><u>SIDE</u></b>	<b><u>Column III</u></b> <b><u>LOCATION</u></b>	<b><u>Column IV</u></b> <b><u>TIME</u></b>
Mountford Drive	North	McIlwraith Crescent (south) to 9m east of Conrad Court	Anytime
Mountford Drive	South	118m east of Conrad Court to 22m east thereof	Anytime
Mullin Drive	North	150 m west of Atto Drive to 30 m west thereof	Anytime
Mullin Drive	South/West	Atto Drive to Norma Crescent	Anytime
Municipal Street	North	Edinburgh to 88m west of Denver	Anytime
Municipal Street	South	Edinburgh to Denver	Anytime
Mussen Street	South	110m east of Victoria Road North to 23m east thereof	Anytime
Neeve Street	East	York to Fountain	Anytime
Neeve Street	West	15m north of Wellington to Howitt	Anytime
New Street	South	Arthur to Queen	Anytime
Nicklin Road	West	94m north of Burns Drive to 195m north thereof	Anytime
Niska Road	Both	Bailey Bridge to 30m east thereof	Anytime
Niska Road	Both	Downey Road to Niska Road Bridge	Anytime
Niska Road	Both	Downey Road to westerly limit	Anytime
Norfolk Street	East	Waterloo Avenue to Church Lane	Anytime
Norfolk Street	East	15m south of Suffolk Street to 9m south thereof	Anytime
Norfolk Street	West	22m south of Cork Street to 22m north of Macdonell Street	15 minute maximum (except Authorized vehicles only) 8am – 6pm
Norfolk Street	West	Green Street to 22m south of Cork Street	Anytime
Norfolk Street	West	Macdonell Street to Waterloo Avenue	Anytime
North Street	West	London Road East to Home Street	Anytime
North Street	East	63m north of Suffolk Street West to 88m north thereof	Anytime
North Street	Both	Suffolk Street West to 34m north thereof	Anytime
North Street	West	51m north of Suffolk Street West to 84m north thereof	Anytime
Northumberland Street	Both	Wilson Street to Norfolk Street	Anytime
Northumberland Street	North	Dublin Street to Yorkshire Street	Anytime
Northumberland Street	South	19.5m east of Dublin Street North to Kent Street	Anytime
Northumberland Street	North	Dublin Street North to Kent Street	Anytime
Norton Drive	East	Grange Road to Shackleton Drive	Anytime
Norton Drive	West	158m north of Severn Drive to 30m north thereof	Anytime
Norwich Street	North	132m west of Cardigan Street to Dublin Street	Anytime

**Schedule B**  
**to By-law Number (2021) – 20563**  
**being new Schedule XV**  
**to By-law Number (2002) – 17017**  
**NO PARKING**

<b><u>Column I</u></b> <b><u>STREET</u></b>	<b><u>Column II</u></b> <b><u>SIDE</u></b>	<b><u>Column III</u></b> <b><u>LOCATION</u></b>	<b><u>Column IV</u></b> <b><u>TIME</u></b>
Norwich Street	North	Mitchell Street to 45m west of Cardigan Street	Anytime
Norwich Street East	South	Arthur Street North to King Street	Anytime
Norwich Street East	South	Woolwich Street to Cardigan Street	Anytime
Nottingham Street	South	Gordon Street to 56m west thereof	Anytime
Old Stone Court	Both	Monticello Crescent to westerly limit	8:00 a.m. to 6:00 p.m. Mon. - Fri.
Oliver Street	South	Arthur Street South to Huron Street	Anytime
Ontario Street	North	York Road to Neeve Street	Anytime
Oriole Crescent	Both	Edinburgh Road South to 46m west thereof	Anytime
Ottawa Crecent	North	15m east of Callander Drive to 32m west of Calgary Avenue	Anytime
Ottawa Crecent	West	23m north of Meyer Drive to 22m south of Meyer Drive	Anytime
Ottawa Crescent	South	30m east of Calgary Avenue to 73m west thereof	Anytime
Oxford Street	North	48m west of Dublin Street to 17m west thereof	Anytime Nov 1-Mar 31
Oxford Street	North	Glasgow Street to Yorkshire Street	Anytime
Oxford Street	North	Norfolk Street to 37m west thereof	Anytime
Oxford Street	South	25m east of Yorkshire Street to 28m east thereof	8 am-6 pm Mon. - Fri.
Oxford Street	South	Norfolk Street to Glasgow Street	Anytime
Paisley Road	Both	Hanlon Expressway to westerly limit	Anytime
Paisley Road	North	Edinburgh to Hanlon	Anytime
Paisley Road	South	67m east of Alma to 67m west of Alma	Anytime
Paisley Road	South	Edinburgh to 80m west thereof	Anytime
Paisley Road	South	Hanlon to Silvercreek	Anytime
Paisley Road	South	Silvercreek Parkway North to 67m West of Alma Street	Anytime except Sundays 8am-2pm and Christmas Day, New Years Day, Ash Wednesday, Good Friday and Easter Day
Paisley Street	North	Dublin Street to Edinburgh Road North	Anytime
Paisley Street	South	Norfolk Street to Edinburgh Road North	Anytime
Palmer Street	North	20m west of Jane Street to 35m east thereof	Anytime
Palmer Street	North	King Street to Queen Street	Anytime
Palmer Street	North	Queen Street to Stuart Street	Anytime
Palmer Street	South	76m east of King Street to 29m east thereof	Anytime
Palmer Street	South	King Street to 26m east thereof	Anytime
Palmer Street	South	Arthur Street North to King Street	Anytime

**Schedule B**  
**to By-law Number (2021) – 20563**  
**being new Schedule XV**  
**to By-law Number (2002) – 17017**  
**NO PARKING**

<b><u>Column I</u></b> <b><u>STREET</u></b>	<b><u>Column II</u></b> <b><u>SIDE</u></b>	<b><u>Column III</u></b> <b><u>LOCATION</u></b>	<b><u>Column IV</u></b> <b><u>TIME</u></b>
Palmer Street	South	Queen Street to Stevenson Street North	Anytime
Park Avenue	East	London Road West to Suffolk Street West	Anytime
Park Lane	Both	Baker Street to southerly limit	Anytime
Parkholme Avenue	North	Jackson Street to 21m west thereof	Anytime
Parkholme Avenue	South	Metcalf Street to Jackson Street	Anytime
Paulstown Crescent	East	Clairfields Drive West (west intersection) to 68 metres south thereof	Anytime
Paulstown Crescent	East	143 metres south of Clairfields Drive West (west intersection) to 30 metres south thereof	Anytime
Paulstown Crescent	West/south	75 metres south of Clairfields Drive West (west intersection) to 165 metres south thereof	Anytime
Paulstown Crescent	West/south	Clairfields Drive West (east intersection) to 170 metres south thereof	Anytime
Pearl Street	South	King Street to Arthur Street North	Anytime
Pearson Street	East	Goodwin Drive to Wilkie Crescent	Anytime
Pettitt Drive	North	Frasson Drive to Law Drive	Anytime
Pine Ridge Drive	South	Lowes Road to 91m west of Oakridge Crescent	Anytime
Pinetree Drive	North	9m west of Crossingham Drive to 84m east thereof	Anytime
Pinnacle Crescent	South	Stephanie Drive (south intersection) to 17 metres east thereof	Anytime
Pinnacle Crescent	North	Stephanie Drive (south intersection) to 65 metres east thereof	Anytime
Pinnacle Crescent	North	415 metres east of Stephanie Drive (south intersection) to 35 metres north thereof	Anytime
Pinnacle Crescent	South	369 metres east of Stephanie Drive (north intersection) to 36 metres south thereof	Anytime
Pipe Street	North	Dufferin Street to easterly limit	Anytime
Plymouth Court	North	Alma Street North to 100m east thereof	Anytime
Poppy Drive	Both	141m south of Clair Road West to southerly limit	Anytime
Poppy Drive East	North	Dallan Drive to 334m west thereof	Anytime
Porter Court	Both	36m north of Evans Drive to northerly limit	7am-1pm, Fri.
Powell Street	North	Dufferin Street to 18m east of Exhibition Street	Anytime
Powell Street	South	67m east of Woolwich Street to 46m west of Woolwich Street	Anytime
Powell Street	South	Central Street to Exhibition Street	Anytime
Preston Street	North	76m east of Yorkshire Street to 30m west of Glasgow	Anytime
Preston Street	South	Edinburgh Road to Glasgow Street	Anytime
Price Street	South	Atto Drive to Carere Crescent	Anytime



**Schedule B**  
**to By-law Number (2021) – 20563**  
**being new Schedule XV**  
**to By-law Number (2002) – 17017**  
**NO PARKING**

<b><u>Column I</u></b> <b><u>STREET</u></b>	<b><u>Column II</u></b> <b><u>SIDE</u></b>	<b><u>Column III</u></b> <b><u>LOCATION</u></b>	<b><u>Column IV</u></b> <b><u>TIME</u></b>
Prospect Avenue	West	Grange Street to 27m south thereof	Anytime
Quebec Street	North	Baker Street to Yarmouth Street	Anytime
Quebec Street	South	Norfolk Street to 14m east thereof	Anytime
Queen Street	East	Arthur Street North to Derry Street	Anytime
Queen Street	West	57m north of Palmer Street to 15m south of Palmer Street	Anytime
Queen Street	West	Arthur Street to Grange Street	Anytime
Raspberry Lane	East	64m west of MacKay Street to 21m west thereof	Anytime
Ray Crescent	West	63m east of Dominion Drive to 42m east thereof	Anytime
Raymond Street	North	54m south of Bristol Street to 35m south and east thereof	Anytime
Raymond Street	South	Wellington Street to Bristol Street	Anytime
Regal Road	Both	Woodlawn Road West to northerly limit	Anytime
Regent Street	Both	Grange Street to Rose Street (lower)	Anytime
Regent Street	Both	Grange Street to Rose Street (upper)	Anytime
Revell Drive	South	62m east of Vaughan Street (south leg) to 32m east thereof	Anytime
Revell Drive	West	153m south of Vaughan Street (north leg) to 59m south thereof	Anytime
Revell Drive	South	Vaughan Street (south intersection) to 63 metres east thereof	Anytime
Revell Drive	West	Vaughan Street (north intersection) to 58 metres east of Vaughan Street (south intersection)	Anytime
Rhonda Road	West	Willow Road to Westwood Road	Anytime
Richardson Street	North	Neeve Street to westerly limit	Anytime
Rickson Avenue	East	4m south of McElderry Road to 37m north thereof	Anytime
Rickson Avenue	East	73m north of Columbus to 213m south thereof	8am-6pm, Mon.-Fri.
Rickson Avenue	West	107m north of Keats to 212m south thereof	8am-6pm, Mon.-Fri.
Rickson Avenue	West	Edinburgh to 30m north thereof	Anytime
Rickson Avenue	West	McElderry to 26m north thereof	Anytime
Rickson Avenue	East	Hickory Street to 51m south thereof	Anytime
Riverview Drive	East	Speedvale to 62m north thereof	Anytime
Riverview Drive	West	50m north of Speedvale to 38m north thereof	Anytime
Robinson Avenue	North	Edinburgh to Harrison	Anytime
Robinson Avenue	North	Yorkshire to 37m west thereof	Anytime
Robinson Avenue	South	Edinburgh to Yorkshire	Anytime
Rochelle Drive	East	Stephanie Drive to 24m south thereof	Anytime
Rochelle Drive	South	90m east of Darby to 99m east thereof	Anytime
Rodgers Road	North	Rickson Avenue to Lovett Lane	Anytime

**Schedule B**  
**to By-law Number (2021) – 20563**  
**being new Schedule XV**  
**to By-law Number (2002) – 17017**  
**NO PARKING**

<b><u>Column I</u></b> <b><u>STREET</u></b>	<b><u>Column II</u></b> <b><u>SIDE</u></b>	<b><u>Column III</u></b> <b><u>LOCATION</u></b>	<b><u>Column IV</u></b> <b><u>TIME</u></b>
Rodgers Road	North	Edinburgh to 53m east thereof	Anytime
Rodgers Road	South	Edinburgh to 30m east thereof	Anytime
Rodgers Road (south)	Both	Edinburgh to 15m west thereof	Anytime
Roland Street	East	Bristol Street to Waterloo Avenue	Anytime
Rose Street	Both	Arthur to Regent	Anytime
Rosewood Avenue	East	Paisley to 29m north thereof	Anytime
Royal Road	Both	Speedvale Avenue to Woodlawn Road	Anytime
Rutherford Court	Both	Southgate Drive to Easterly limit	Anytime
Ryde Road	West	63m south of Paisley Road to 33m south thereof	Anytime
Ryde Road	East	59m north of Imperial Road South to 33m east thereof	Anytime
Ryder Avenue	South	Lovett Lane (south leg) to 60m east of Carrington Drive	Anytime
Ryder Avenue	North	Lovett Lane (south leg) to 320m east thereof	Anytime
Ryder Avenue	South	Lovett Lane (north leg) to 334m east thereof	Anytime
Sackville Street	West	Alice to northerly limit	Anytime
Samantha Court	Both	Imperial to Imperial	Anytime
Samuel Drive	West	Goodwin Drive to Clair Road East	Anytime
Schiedel Drive	West	Bowen Drive to Norma Crescent	Anytime
Schroder Crescent	North	58m east of Thornton Street to 32m east thereof	Anytime
Schroder Crescent	North	64m west of Thornton Street to 36m west thereof	Anytime
Schroder Crescent (west leg)	East	Grange Road to 140m south thereof	Anytime
Schroder Crescent (west leg)	West	51m south of Grange Road to 48m south thereof	Anytime
Schroder Crescent (west leg)	West	114m south of Grange Road to 15m south thereof	Anytime
Scottsdale Drive	East	168m south of Wilsonview to 28m south thereof	Anytime
Scottsdale Drive	East	224m east of Janefield to 103m east thereof	Anytime
Scottsdale Drive	East	30m north of Kortright to Ironwood	8 am-6 pm, Mon.-Fri.
Scottsdale Drive	East	70m north of Wilsonview to 61m north thereof	Anytime
Scottsdale Drive	East	Kortright to 30m north thereof	Anytime
Scottsdale Drive	East	Stone Road to 153m east of Janefield Avenue	Anytime
Scottsdale Drive	West	60m north of Wilsonview to 69m north thereof	Anytime
Scottsdale Drive	West	College to 255m south thereof	Anytime

**Schedule B**  
**to By-law Number (2021) – 20563**  
**being new Schedule XV**  
**to By-law Number (2002) – 17017**  
**NO PARKING**

<b><u>Column I</u></b> <b><u>STREET</u></b>	<b><u>Column II</u></b> <b><u>SIDE</u></b>	<b><u>Column III</u></b> <b><u>LOCATION</u></b>	<b><u>Column IV</u></b> <b><u>TIME</u></b>
Scottsdale Drive	West	Wilsonview to 268 m south thereof	Anytime
Scottsdale Drive	Both	Kortright to 30m north of Janefield	Anytime
Scottsdale Drive	East	Wilsonview Avenue to 46m south thereof	Anytime
Shelldale Crescent	South	Dawson to 46m east of the westerly limit	Anytime
Severn Drive	East	40m north of Maude Lane to 13m north thereof	Anytime
Short Street	East	27m south of Ontario to 23m south thereof	Anytime
Sidney Crescent	West	65m south of Moss Place to 28m south thereof	Anytime
Silurian Drive	West	Chesterton Lane to Grange Road	Anytime
Silurian Drive	East/North	Grange Road to Starwood Drive	Anytime
Silvercreek Parkway	Both	621m north of Eden Street to northern city limit	Anytime
Silvercreek Parkway	Both	Waterloo Avenue to 621m North of Eden Street	Anytime except Sundays 8am-2pm
Simmonds Drive	South	66m west of Ingram Drive to 33m west thereof	Anytime
Simmonds Drive	North	58m west of Ingram Drive to 35m west thereof	Anytime
Simpson Way	Both	Gordon to the southerly limit	Anytime
Skinner Drive	North	Starwood Drive to Swan Drive	Anytime
Skinner Drive	South	130 metres east of Starwood Drive to 45 metres east thereof	Anytime
Southampton Street	East	Sydenham to Paisley	Anytime
Southcreek Trail	Both	Edinburgh Road South to 23m west thereof (north leg)	Anytime
Southcreek Trail	Both	Edinburgh Road South to 24m west thereof (south leg)	Anytime
Southcreek Trail	North	230m west of Edinburgh Road South (south intersection) to 45m west thereof	Anytime
Southcreek Trail	South	178m west of Edinburgh Road South (north intersection) to 50m west thereof	Anytime
Southgate Drive	Both	Laird Road to Laird Road	Anytime
Speedvale Avenue	Both	Silvercreek to 650m east of Eramosa	Anytime
Speedvale Avenue	Both	Westerly City limits to Hanlon	Anytime
Spring Street	South	Delhi to King	Anytime
Spring Street	North	King Street to 18m east thereof	Anytime
St Arnaud Street	West	Chadwick to Waterloo	Anytime
St. Catharine Street	West	Eramosa to Lemon	Anytime
St. Catharine Street	East	Lemon Street to 21m north thereof	Anytime
Stanley Street	North	Exhibition to Kathleen	Anytime
Stanley Street	South	Kathleen Street to 17.5m east thereof	Anytime
Starwood Drive	North	90 metres north of Summit Ridge Drive (east intersection) to 30 metres west thereof	Anytime

**Schedule B**  
**to By-law Number (2021) – 20563**  
**being new Schedule XV**  
**to By-law Number (2002) – 17017**  
**NO PARKING**

<b><u>Column I</u></b> <b><u>STREET</u></b>	<b><u>Column II</u></b> <b><u>SIDE</u></b>	<b><u>Column III</u></b> <b><u>LOCATION</u></b>	<b><u>Column IV</u></b> <b><u>TIME</u></b>
Starwood Drive	North	120 metres north of Summit Ridge Drive (west intersection) to 30 metres east thereof	Anytime
Stephanie Drive	East	39m north of Freshmeadow Way to 48m south thereof	Anytime
Stephanie Drive	North	116m west of Imperial Road South to 53m west of Rochelle Drive	Anytime
Stephanie Drive	South	38m west of Rochelle Drive to 65m east thereof	Anytime
Stephanie Drive	West	17m north of Freshmeadow Way to 41m south thereof	Anytime
Stephanie Drive	West	20m north of Freshmeadow Way to 37m south thereof	Anytime
Stephen Drive	North	134m west of Marksam Road to Grandridge Crescent	Anytime
Stephen Drive	South	47m west of Marksam Road to 80m west thereof	Anytime
Stevenson Street	Both	Eramosa Road to Elizabeth Street	Anytime
Stevenson Street North	Both	Emma Street to Eramosa Road	Anytime
Stevenson Street North	East	Emma Street to 53m south of Balsam Drive	Anytime
Stevenson Street North	East	24m north of Cathcart Street to Speedvale Avenue East	8 am - 6 pm
Stevenson Street North	East	50m south of Speedvale Avenue East to Emma Street	8 am - 6 pm
Stevenson Street North	East	Speedvale Avenue East to 50m south thereof	Anytime
Stevenson Street North	West	Speedvale Avenue East to Emma Street	Anytime Mon. - Sat
Stevenson Street North	Both	Waverly Drive to Speedvale Avenue East	8 am – 6pm
Stevenson Street South	East	Empire Street to York Road	8 am - 6 pm
Stevenson Street South	West	Elizabeth Street to Alice Street	8 am - 6 pm
Stone Road	Both	College Avenue West to east City limits	Anytime
Stuart Street	Both	Eramosa Road to 30m south thereof	Anytime
Stuart Street	West	Eramosa Road to Palmer Street	Anytime Nov 1-Mar 31
Stuart Street	West	Palmer Street to Grange Street	Anytime
Suffolk Street West	North	28m west of Park Street to Yorkshire Street North	Anytime
Suffolk Street West	North	Arnold Street to Edinburgh Road North	Anytime
Suffolk Street West	North	Park Street to 28m west thereof	Sun.
Suffolk Street West	North	Woolwich Street to Park Street	Anytime
Suffolk Street West	South	Edinburgh Road North to Yorkshire Street North	Anytime

**Schedule B**  
**to By-law Number (2021) – 20563**  
**being new Schedule XV**  
**to By-law Number (2002) – 17017**  
**NO PARKING**

<b><u>Column I</u></b> <b><u>STREET</u></b>	<b><u>Column II</u></b> <b><u>SIDE</u></b>	<b><u>Column III</u></b> <b><u>LOCATION</u></b>	<b><u>Column IV</u></b> <b><u>TIME</u></b>
Suffolk Street West	South	Yorkshire Street North to Dublin Street North	Mon.-Sat.
Suffolk Street West	South	Norfolk Street to 76m west thereof	Anytime
Suffolk Street West	South	Dublin Street North to 58m east thereof	Anytime
Sullivan Crescent	East	74m north of Stephanie Drive (north intersection) to 13m east thereof	Anytime
Sullivan Crescent	West	72m north of Stephanie Drive (south intersection) to 15m west thereof	Anytime
Sultan Street	North	Edinburgh Road North to C.N.R. tracks	Anytime
Summerfield Drive	East	Arkeel Road to 27m south thereof	Anytime
Summerfield Drive	West	Amsterdam Crescent to Amsterdam Crescent	Anytime
Summerfield Drive	Both	Jenson Boulevard to Miller Street/Cummings Court	Anytime
Summit Crescent	South	Westmount Road to Division Street	Anytime
Summit Ridge Drive	East	55m north of Eastview Road to 40m north thereof	Anytime
Sunnylea Crescent	South	49m east of Pleasant Road to 47m east and south thereof	Anytime
Surrey Street	North	Gordon Street to Bristol Street	Anytime
Surrey Street	North	Neeve Street to Wyndham Street South	Anytime
Surrey Street	South	70m west of Gordon Street to 30m west thereof	8 am-6 pm, Mon.-Fri.
Surrey Street	South	Gordon Street to 20m west thereof	Anytime
Surrey Street	South	Gordon Street to Wyndham Street South	Anytime
Surrey Street	South	Grant Street to 30m east thereof	Anytime
Surrey Street	South	Neeve Street to Wellington Street	Anytime
Surrey Street	North	46m east of Neeve Street to Wellington Street East	Anytime
Surrey Street	South	Wyndham Street South to 66m east thereof	Anytime
Surrey Street East	South	Neeve Street to 21m west thereof	Anytime
Surrey Street East	North	Gordon Street to 110m east thereof	Anytime (Authorized Vehicles Exempt)
Sweeney Drive	North	129m east of Cox Court to a point 40m east thereof	Anytime
Sweeney Drive	South	115 meters east of Cox Court 60 meters east thereof	Anytime
Swift Crescent	North	Clythe Creek Drive to 74m east thereof	Anytime
Swift Crescent	West	59m east of Clythe Creek Drive to Fuller Drive	Anytime
Swift Crescent	South	63m west of Clythe Creed Drive to 30m south thereof	Anytime
Sydenham Street	North	Edinburgh Road North to Clinton Street	Anytime
Taggart Street	Both	Watson Road to Watson Parkway	Anytime
Terrance Lane	West	Gordon Street to southerly limit	Anytime

**Schedule B**  
**to By-law Number (2021) – 20563**  
**being new Schedule XV**  
**to By-law Number (2002) – 17017**  
**NO PARKING**

<b><u>Column I</u></b> <b><u>STREET</u></b>	<b><u>Column II</u></b> <b><u>SIDE</u></b>	<b><u>Column III</u></b> <b><u>LOCATION</u></b>	<b><u>Column IV</u></b> <b><u>TIME</u></b>
Terrance Lane	East	21m north of Gordon Street to southerly limit	Anytime
Terraview Crescent	East, South & West	Inner portion of the Crescent from Edinburgh Road South to 30m south thereof	Anytime
Thompson Drive	North	Starwood Drive to 30m west thereof	Anytime
Thornhill Drive	South	87m east of Greenwich Drive to 23m east thereof	Anytime
Thorp Street	North	Woolwich Street to easterly limit	Anytime
Tiffany Street	North	Exhibition Street to 43m east thereof	Anytime
Tiffany Street	North	Woolwich Street to Central Street	Anytime
Tiffany Street	North	41m east of Dufferin Street to 22m east thereof	Anytime
Tiffany Street	South	Dufferin Street to easterly limit	Anytime
Tiffany Street	South	Dufferin Street to Exhibition Street	Anytime
Tipperary Place	Both	Lyon Avenue to Kathleen Street	Anytime
Toronto Street	North	Neeve Street to York Road	Anytime
Torrance Crescent	Both	Westmount Road to 30m east thereof	Anytime
Torrance Crescent	North	30m east of Westmount Road to 58m east thereof	8:00am-4:30 Mon-Fri
Torrance Crescent	South	30m east of Westmount Road to 118m east thereof	8:00am-4:30 Mon-Fri
Torrance Crescent	South	Hardy Street to 55m east thereof	Anytime
Toth Drive	Both	Frasson Drive to Skinner Drive	Anytime
Troy Crescent	West	152m east of Watt Street (north intersection) to 16m southerly	Anytime
Troy Crescent	West	164m east of Watt Street (south intersection) to 33m north thereof	Anytime
University Avenue East	North	129m east of Braid Place to easterly limits	Anytime
University Avenue East	North	Braid Place to 129m east thereof	8 am-6 pm, Mon.-Fri.
University Avenue East	North	Braid Place to Gordon Street	Anytime
University Avenue East	South	Braid Place to easterly limit	Anytime
University Avenue West	South	Crawford Street to Gordon Street	Anytime
Valleyhaven Lane	East	55m south of Cedarvale Avenue to 33m south thereof	Anytime
Vancouver Drive	East	28m south of Ottawa Crescent to 41m south thereof	Anytime
Vancouver Drive	South	Victoria Road North to 131m west thereof	Anytime
Vancouver Drive	West	26m south of Ottawa Crescent to 40m south thereof	Anytime
Vanier Drive	East	College to 163m north thereof	Anytime

**Schedule B**  
**to By-law Number (2021) – 20563**  
**being new Schedule XV**  
**to By-law Number (2002) – 17017**  
**NO PARKING**

<b><u>Column I</u></b> <b><u>STREET</u></b>	<b><u>Column II</u></b> <b><u>SIDE</u></b>	<b><u>Column III</u></b> <b><u>LOCATION</u></b>	<b><u>Column IV</u></b> <b><u>TIME</u></b>
Vanier Drive	West	College to 40m south of Skye	Anytime
Vaughan Street	North	Gordon Street to 27m west thereof	Anytime
Vaughan Street	North	105m west of Gordon Street to 22m west Thereof	Anytime
Vaughan Street	North	166m west of Gordon Street to 102m west Thereof	Anytime
Vaughan Street	South/ East	57m west of Revell Drive to Zess Court	Anytime
Vaughan Street	South	57m west of Revell Drive to Gordon Street	Anytime
Verney Street	Both	Woolwich to Exhibition	Anytime
Victoria Road	East	Del Mar to north City limits	Anytime
Victoria Road	East	Grange to Del Mar	Anytime Mon. – Sat
Victoria Road	East	York Road to Grange Road	Anytime
Victoria Road	West	296m north of Delta to 164m north thereof	Anytime Mon. - Sat
Victoria Road	West	34m north of Delta to 231m north thereof	Anytime
Victoria Road	West	Drummond to north City limit	Anytime
Victoria Road	West	Vancouver to Drummond	Anytime Mon. - Sat
Victoria Road	West	York Road to Vancouver Drive	Anytime
Victoria Road North	West	Ingram Drive to 27 meters north thereof	Anytime
Walter Street	East	27m south of Elizabeth to 6m south thereof	Anytime Nov 1-Mar 31
Water Street	North	34m west of Cedar to 30m west thereof	Anytime
Water Street	North	94m east of Maple to 148m west thereof	Anytime
Water Street	North	Gordon to 76m west thereof	Anytime
Water Street	South	36m east of Maple to 90m west thereof	Anytime
Water Street	South	Cedar to 71m west	Anytime
Water Street	South	Denver to 21m west thereof	8:30am-4:30 pm Mon. – Fri.
Water Street	South	Gordon to Mary	Anytime
Water Street	North	398m west of Edinburgh Road South to 50m west thereof	Anytime
Waterloo Avenue	North	90m east of Fergus to 33m west of Yorkshire	Anytime
Waterloo Avenue	North	Edinburgh to Wellington	Anytime
Waterloo Avenue	North	Gordon to Edinburgh	Anytime
Waterloo Avenue	South	15.2m east of Yorkshire to 39m west of Dublin	8am-6pm
Waterloo Avenue	South	15m east of Woodycrest to 15m west of Alma	8am-6pm
Waterloo Avenue	South	15m east of Woodycrest to 50m west of Edinburgh	8am-6pm
Waterloo Avenue	South	15m west of Alma to 52m east thereof	Anytime
Waterloo Avenue	South	27m east of Dublin to Gordon	Anytime

**Schedule B**  
**to By-law Number (2021) – 20563**  
**being new Schedule XV**  
**to By-law Number (2002) – 17017**  
**NO PARKING**

<b><u>Column I</u></b> <b><u>STREET</u></b>	<b><u>Column II</u></b> <b><u>SIDE</u></b>	<b><u>Column III</u></b> <b><u>LOCATION</u></b>	<b><u>Column IV</u></b> <b><u>TIME</u></b>
Waterloo Avenue	South	33m west of St. Arnaud to 50m west of Edinburgh	8am-6pm
Waterloo Avenue	South	50m east of Edinburgh to 38.4m west of Yorkshire	8am-6pm
Waterloo Avenue	South	50m west of Edinburgh to 100m east thereof	Anytime
Waterloo Avenue	South	Wellington to 15m east of Woodcrest	Anytime
Waterworks Place	East	York to southerly limits	Anytime
Watson Parkway North	East	Watson Road North to Shackleton Drive	Anytime
Watson Parkway North	West	91m south of Fuller Drive to Watson	Anytime
Watson Parkway North	West	Grange Road to 91m south of Fuller Drive	8am-6pm, Mon-Fri
Watson Parkway North	Both	Watson Road North to York Road	Anytime
Waverley Drive	North	Balmoral to 13m south thereof	Anytime
Waverley Drive	South	46m west of Vermont to Windsor	Anytime
Waxwing Crescent	North	74m west of Pheasant Run Drive to 39m west thereof	Anytime
Waxwing Crescent	South	65m west of Pheasant Run Drive to 34m west thereof	Anytime
Wellington Street	Both	Macdonell to the west City limits	Anytime
Wells Street	Both	York to northerly limit	Anytime
West Acres Drive	North	34m west of Gateway to 41m east of Gateway	8:30am-4:30pm Mon – Fri
West Acres Drive	North	43m west of Gateway to 80m east thereof	Anytime
West Acres Drive	South	17m east of Northwood to 74m east thereof	Anytime
West Acres Drive	South	Gateway to 43m west thereof	Anytime
Westmount Road	Both	99m south of Division to Highview	Anytime
Westmount Road	East	17m south of Division To 25m south thereof	Anytime
Westmount Road	East	40m north of Torrance to London Road	8am-6pm Mon – Sat.
Westmount Road	East	54m south of Division to 45m south thereof	Anytime
Westmount Road	East	66m north of Torrance to London Road	8am-6pm Mon – Sat
Westmount Road	East	66m north of Torrance to Summit	Anytime
Westmount Road	East	67m north of Summitt to 55m north thereof	8am-6pm Mon – Fri
Westmount Road	East	Highview to 6m south of Division	Anytime
Westmount Road	West	27m north of Torrance to 196m north thereof	Anytime
Westmount Road	West	305m south of Division to 377m north Division	Anytime
Westwood Road	Both	22m south of Wimbledon to 44m north thereof	Anytime



**Schedule B**  
**to By-law Number (2021) – 20563**  
**being new Schedule XV**  
**to By-law Number (2002) – 17017**  
**NO PARKING**

<b><u>Column I</u></b> <b><u>STREET</u></b>	<b><u>Column II</u></b> <b><u>SIDE</u></b>	<b><u>Column III</u></b> <b><u>LOCATION</u></b>	<b><u>Column IV</u></b> <b><u>TIME</u></b>
Westwood Road	North	Silvercreek to 33m south of Willow Road	Anytime
Westwood Road	South	Silvercreek to Rhonda	Anytime
Westwood Road	South	Willow to 33m south thereof	Anytime
Westwood Road	West	311m south of Willow to 154m south thereof	Anytime
Westwood Road	South	Bond Court to Imperial Road North	Anytime
Westwood Road	North	Bond Court to 52m east thereof	Anytime
Wheeler Avenue	West	Elizabeth to Ferguson	Anytime
Whetstone Crescent	North	East of Summerfield Drive (north leg) to 26m east thereof	Anytime
Whispering Ridge Drive	Both	Cole to Scottsdale	Anytime
Whitelaw Road	East	49m north of Shoemaker Crescent to Paisley Road	Anytime
Whitelaw Road	East	Fife Road to West Acres Drive	Anytime
Whitelaw Road	West	Paisley Road to south City limit	Anytime
Wilkie Crescent	East	Goodwin Drive (east leg) to 180m south thereof	Anytime
Wilkie Crescent	North	80m west of Pearson Street to 80m east of Pearson Street	Anytime
Wilkie Crescent	West	Goodwin Drive (west leg) to 180m south thereof	Anytime
Willow Road	Both	62m west of Westwood to 40m east of Westwood	Anytime
Willow Road	Both	Edinburgh Road to Silvercreek Parkway North	Anytime
Willow Road	North	39m west of Thistle Road to 85m west thereof	Anytime
Willow Road	North	Imperial Road North to 166m west of Elmira Road North	Anytime
Willow Road	South	203m east of Elmira Road North to 187m east thereof	Anytime
Willow Road	South	27m west of Imperial Road North to 60m west thereof	Anytime
Willow Road	North	15m west of Elmira Road North to 87m west thereof	Anytime
Willow Road	North	57m west of Westwood Road to 205m west thereof	Anytime
Wilson Street	East	Gordon Street to Carden Street	Anytime
Wilson Street	West	Gordon Street to Northumberland Street	Anytime
Wilton Road	North/West	Inverness Drive to Simmonds Drive	Anytime
Windsor Street	East	Waverley to 20m north thereof	Anytime
Wood Street	East	Ontario to Manitoba	Anytime
Wood Street	West	Manitoba to 17m south thereof	Anytime
Woodborough Road	North	68m east of Ironwood Road [south] to 21m west thereof	Anytime

**Schedule B**  
**to By-law Number (2021) – 20563**  
**being new Schedule XV**  
**to By-law Number (2002) – 17017**

**NO PARKING**

<b><u>Column I</u></b> <b><u>STREET</u></b>	<b><u>Column II</u></b> <b><u>SIDE</u></b>	<b><u>Column III</u></b> <b><u>LOCATION</u></b>	<b><u>Column IV</u></b> <b><u>TIME</u></b>
Woodborough Road	North	225m west of Ironwood Road [south] to 35m east thereof	Anytime
Woodborough Road	South	313m west of Ironwood Road [south] to 23m east thereof	Anytime
Woodland Glen Drive	North	145m south of Wagoners Trail to 115m south thereof	Anytime
Woodland Glen Drive	West	69m east of Old Colony to 45m southeast thereof	Anytime
Woodlawn Road	Both	Victoria Road to west City limits	Anytime
Woodlawn Road	North	Ferndale to 19m east thereof	Anytime
Woodlawn Road	South	19m east of Ferndale to 37m west thereof	Anytime
Woodlawn Road	South	Victoria Road to 35m East thereof	Anytime
Woodlawn Road East	South	35m west of Atto Drive to 7m west thereof	Anytime
Woodridge Drive	Both	West Acres Drive to 91m north thereof	Anytime
Woodycrest Drive	Both	Waterloo Avenue to McCall	Anytime
Woolwich Street	East	Cardigan Street to 18m north thereof	Anytime
Woolwich Street	East	101m south of Norwich to 25m south thereof	Anytime
Woolwich Street	East	147m north of Macdonell to 152m north thereof	Anytime
Woolwich Street	East	30m north of London Road To McTague Street	12pm-1pm 4:30pm-6pm
Woolwich Street	East	39.9m south of Eramosa to 56m south thereof	Anytime
Woolwich Street	East	Eramosa to 28.9m south thereof	Anytime
Woolwich Street	East	Macdonell to 119m north thereof	Anytime
Woolwich Street	East	14m south of Suffolk to 14m north thereof	Anytime
Woolwich Street	East	Norwich to London	Anytime
Woolwich Street	East	Woodlawn to 91m north Of the centre line of London Road	Anytime
Woolwich Street	West	110m north of Verney to 97m north thereof	Anytime
Woolwich Street	West	Macdonell To 175m north thereof	Anytime
Woolwich Street	West	32.5m north of Douglas to 14.5m south of Douglas	Anytime Mon. – Sat.
Woolwich Street	West	Clarke to 18m north thereof	Anytime
Woolwich Street	West	Clarke to 22m south thereof	Anytime
Woolwich Street	West	Division to 18m north thereof	Anytime
Woolwich Street	West	Division to 18m south thereof	Anytime
Woolwich Street	West	Extra to 18m north thereof	Anytime
Woolwich Street	West	Extra to 18m south thereof	Anytime
Woolwich Street	West	Macdonell to 168m north thereof	Anytime
Woolwich Street	West	Macdonell to Thorp	Anytime
Woolwich Street	West	McTague to 18m north	Anytime

**Schedule B**  
**to By-law Number (2021) – 20563**  
**being new Schedule XV**  
**to By-law Number (2002) – 17017**  
**NO PARKING**

<b><u>Column I</u></b> <b><u>STREET</u></b>	<b><u>Column II</u></b> <b><u>SIDE</u></b>	<b><u>Column III</u></b> <b><u>LOCATION</u></b>	<b><u>Column IV</u></b> <b><u>TIME</u></b>
Woolwich Street	West	Mont to 18m north thereof	Anytime
Woolwich Street	West	Mont to 18m south thereof	Anytime
Woolwich Street	West	Powell to 54m north thereof	Anytime
Woolwich Street	West	Powell to 69m south thereof	Anytime
Woolwich Street	West	Speedvale to Woodlawn	Anytime
Woolwich Street	West	Tiffany to 18m north thereof	Anytime
Woolwich Street	West	Tiffany to 18m south thereof	Anytime
Woolwich Street	West	Verney to 18m south thereof	Anytime
Woolwich Street	West	Verney to 48m north thereof	Anytime
Woolwich Street	West	Wyndham to Suffolk	Anytime
Wyndham Street	East	4m south of Cork to 13m south thereof	Anytime
Wyndham Street	East	Carden to Howitt	Anytime
Yarmouth Street	East	Norfolk to 21 m north thereof	Anytime
Yarmouth Street	West	Norfolk to Woolwich	Anytime
Yewholme Street	Both	Oak to Renfrew	Anytime
York Road	North	60m East of Ontario to east City limits	Anytime
York Road	North	Neeve to Ontario	Anytime
York Road	North	Neeve to Wyndham(on driveway and boulevards between the curb and 2m behind the sidewalk)	Anytime
York Road	South	60m east of Ontario to Boulton	Anytime
York Road	South	Armstrong to Brockville	Anytime
York Road	South	Cityview to east city limit	Anytime
York Road	South	Wyndham to 35m east thereof	Anytime
York Road	South	115m east of Wyndham Street to 14m east thereof	Anytime
York Road	South	243m east of Wyndham Street to Hooper Street	Anytime
York Road	South	Toronto Street to Ontario Street	Anytime
York Road	South	Victoria Road South to Beaumont Crescent	Anytime
Yorkshire Street	East	Paisley Street to Liverpool Street	Anytime
Yorkshire Street	East	Suffolk Street West to 38m south thereof	Anytime
Yorkshire Street	East	Waterloo Avenue to Paisley Street	Anytime Except Sundays
Yorkshire Street	West	Paisley Street to London Road West	Anytime
Yorkshire Street	West	33m south of Foster Street to 31m south thereof	Anytime
Youngman Drive	East	1m south of Smart street to 28m north thereof	Anytime
Youngman Drive	East	33m north of Smart to 83m north thereof	8am-6pm, Mon-Fri Sep 1-Jun 30
Youngman Drive	West	Smart Street to 28m north thereof	Anytime
Zaduk Place	West	156m east of Sweeney Drive to 56m east thereof	Anytime

Schedule B  
to By-law Number (2021) – 20563  
being new Schedule XV  
to By-law Number (2002) – 17017  
NO PARKING

Column I <u>STREET</u>	Column II <u>SIDE</u>	Column III <u>LOCATION</u>	Column IV <u>TIME</u>
Zaduk Pl	East	50m north of McCann St to 40m south of McCann St	Anytime
Zaduk Pl	West	50m north of McCann St to 40m south of McCann St	Anytime
Zaduk Pl	East	MacAlister Boulevard to 50m north thereof	Anytime
Zaduk Pl	West	MacAlister Boulevard to 82m north thereof	Anytime

**The Corporation of the City of Guelph**

**By-law Number (2021) - 20564**

A by-law to authorize the execution of an agreement between The Corporation of the City of Guelph and Her Majesty the Queen in Right of the Province of Ontario, represented by the Minister of Transportation for the Province of Ontario. (Dedicated Gas Tax Funds for Public Transportation Program).

**The Council of the Corporation of the City of Guelph enacts as follows:**

- 1. THAT the Mayor and Clerk are hereby authorized to execute on behalf of The Corporation of the City of Guelph and seal with the corporate seal, an Agreement between The Corporation of the City of Guelph and Her Majesty the Queen in Right of the Province of Ontario, represented by the Minister of Transportation for the Province of Ontario. (Dedicated Gas Tax Funds for Public Transportation Program).

**Passed this twenty-fifth day of January, 2021.**

\_\_\_\_\_  
**Cam Guthrie, Mayor**

\_\_\_\_\_  
**Dylan McMahon, Deputy City Clerk**

# **The Corporation of the City of Guelph**

## **By-law Number (2020) – 20565**

A by-law to confirm proceedings of a meeting of Guelph City Council held January 25, 2021.

### **The Council of the Corporation of the City of Guelph enacts as follows:**

1. Subject to Section 3 of this by-law, every decision of Council taken at the meeting at which this by-law is passed, and every resolution passed at that meeting, shall have the same force and effect as if each and every one of them had been the subject matter of a separate by-law duly enacted.
2. The execution and delivery of all such documents as are required to give effect to the decisions taken at the meeting at which this by-law is passed and the resolutions passed at this meeting, are hereby authorized.
3. Nothing in this by-law has the effect of giving to any decision or resolution the status of a by-law where any legal prerequisite to the enactment of a specific by-law has not been satisfied.
4. Any member of Council who disclosed a pecuniary interest at the meeting at which this by-law is passed, shall be deemed to have disclosed that interest in this confirmatory by-law as it relates to the item in which the pecuniary interest was disclosed.

**Passed this twenty-fifth day of January, 2021.**

---

**Cam Guthrie, Mayor**

---

**Dylan McMahon, Deputy City Clerk**