

City Council

Revised Meeting Agenda



Monday, January 27, 2020, 5:30 p.m.

Council Chambers, Guelph City Hall, 1 Carden Street

Changes to the original agenda are noted with an asterisk "*".

Pages

1. Call to Order

2. Authority to move into closed meeting

Recommendation:

That the Council of the City of Guelph now hold a meeting that is closed to the public, pursuant to Section 239 2 (b), (e) and (f) of the Municipal Act, to consider:

2.1 Disclosure of Pecuniary Interest and General Nature Thereof

2.2 Confirmation of Closed Minutes

2.3 January 2020 Public Appointments to the Elliott Community Board of Trustees

Section 239 (2)(b) of the Municipal Act related to personal matters about an identifiable individual, including municipal or local board employees.

2.4 CS-2020-21 Litigation Update

Section 239 (2)(e) and (f) of the Municipal Act related to litigation or potential litigation, including matters before administrative tribunals, affecting the municipality or local board; and advice that is subject to solicitor-client privilege, including communications necessary for that purpose.

3. Open Meeting – 6:00 p.m.

3.1 O Canada

3.2 Silent Reflection

3.3 First Nations Acknowledgement

3.4 Disclosure of Pecuniary Interest and General Nature Thereof

3.5 Closed Meeting Summary

4. Confirmation of Open Minutes

5

(Councillor Allt)

Recommendation:

That the minutes of the open Council Meetings held November 25, December 3, 9 and 11, 2019, and the minutes of the open Committee of the Whole meeting held December 2, 2019, be confirmed as recorded and without being read.

5. Committee of the Whole Consent Report

The following resolutions have been prepared to facilitate Council's consideration of various matters and are suggested for consideration. If Council wishes to address a specific report in isolation of the Committee of the Whole Consent Report, please identify the item. It will be extracted and dealt with separately as part of the Items for Discussion.

5.1 Future-proofing Our Building Through Energy Efficiency Retrofits: Report to Guelph's City Council In January 2020

45

Recommendation:

1. That staff be directed to report back to Council with a recommendation regarding the City's role in the proposed PACE program.
2. That the City's role in the PACE program be considered as part of the action plan development of the Sustaining Our Future pillar of the City's Strategic Plan.

5.2 IDE-2020-03 Non-decorative LED Streetlight Upgrade Project Update

58

Recommendation:

1. That Council authorize an increase in the approved project funding to be drawn from the Wastewater Capital Reserve Fund for the non-decorative LED streetlight upgrade project from \$8 million to \$9 million to ensure adequate contingency is available to address the observed high rate of existing inadequate electrical infrastructure to be rectified.
2. That Council direct Staff to provide Wastewater Capital Reserve Fund repayment details prior to completion of the 2021 budget.

6. Items for Discussion

The following items have been extracted from the Committee of the Whole Consent Report and the Council Consent Agenda and will be considered separately. These items have been extracted either at the request of a member of Council or because they include a presentation and/or delegations.

6.1 Motion of Support for Carbon Tax Appeal

66

Councillor Piper will speak to this item.

Recommendation:

1. That Guelph City Council supports the action taken by the coalition of six BC municipalities to act as an intervenor in the Supreme Court of Canada challenge to the Greenhouse Gas Pollution Pricing Act.
2. That the Motion of Support be circulated to the Federation of Canadian Municipalities, Association of Municipalities of Ontario, MP Lloyd Longfield, MPP Mike Schreiner, the Office of the Premier of Ontario, and to the Mayors of Vancouver, Victoria, Squamish, Nelson, Richmond and Rossland.

7. Special Resolutions

***8. By-laws**

Resolution to adopt the By-laws. (Councillor Piper)

Recommendation:

That By-law Numbers (2020)-20472 and (2020)-20474 are hereby passed.

***8.1 By-law 2020-20472**

76

Being a By-law to amend By-law Number (2002) – 17017 – the Traffic By-law (Through Highways in Schedule V, Yield Signs in Schedule VIII, Pedestrian Crossovers in Schedule X, No Parking in Schedule XV, No Stopping in Schedule XVI, Restricted Parking in Schedule XVII and 15 Minute / Public Loading Zones in Schedule XVIII)

***8.2 By-Law (2020)-20474**

167

A By-law to provide for an interim tax levy and to provide for the payment of taxes.

9. Mayor's Announcements

Please provide any announcements, to the Mayor in writing, by 12 noon on the day of the Council meeting.

10. Adjournment



**Minutes of Guelph City Council
Held in the Council Chambers, Guelph City Hall on
Monday, November 25, 2019 at 5:31 p.m.**

Attendance

Council: Mayor C. Guthrie
Councillor B. Bell
Councillor C. Downer
Councillor R. Goller
Councillor J. Gordon
Councillor J. Hofland
Councillor M. MacKinnon
Councillor D. O'Rourke
Councillor M. Salisbury

Absent: Councillor P. Allt
Councillor C. Billings
Councillor D. Gibson
Councillor L. Piper

Staff: S. Stewart, Chief Administrative Officer
S. O'Brien, City Clerk, General Manager, City Clerk's Office/City Clerk
D. Tremblay, Council and Committee Coordinator

Call to Order (5:31 p.m.)

Mayor Guthrie called the meeting to order.

Authority to Resolve into a Closed Meeting of Council

1. Moved by Councillor Goller
Seconded by Councillor Bell

That the Council of the City of Guelph now hold a meeting that is closed to the public, pursuant to Section 239 (2) (b)(e) and (f) of the Municipal Act subject to personal matters about an identifiable individual, including municipal or local board employees, litigation or potential litigation, including matters before administrative tribunals, affecting the municipality or local board and advice that is subject to solicitor-client privilege including communications necessary for that purpose.

Voting in Favour: Mayor Guthrie, Councillors Bell, Downer, Goller, Gordon, Hofland, MacKinnon, O'Rourke and Salisbury (9)

Voting Against: (0)

Carried

Closed Meeting (5:33 p.m.)

Disclosure of Pecuniary Interest and General Nature Thereof

There were no disclosures.

The following matters were considered:

Confirmation of Minutes of the closed meetings of Council held October 28, 2019.

CS-2019-93 November 2019 Public Appointments to Advisory Committee, Local Boards, Agencies, Commissions and Associations

CS-2019-96 Conservation Authority Apportionment Judicial Decision

Rise and recess from Closed Meeting (6:25 p.m.)

Council recessed.

Attendance:

Council:	Mayor C. Guthrie	
	Councillor P. Allt	Councillor J. Gordon
	Councillor B. Bell	Councillor J. Hofland
	Councillor C. Billings	Councillor M. MacKinnon
	Councillor C. Downer	Councillor L. Piper
	Councillor D. Gibson	Councillor D. O'Rourke
	Councillor R. Goller	Councillor M. Salisbury

Staff:

- S. Stewart, Chief Administrative Officer
- C. Clack, Deputy Chief Administrative Officer, Public Services
- K. Dedman, Chief Administrative Officer, Infrastructure, Development and Enterprise Services
- T. Lee, Deputy Chief Administrative Officer, Corporate Services
- D. Evans, General Manager, Culture, Tourism and Community Investment
- R. Gerus, General Manager, Guelph Transit
- C. MacDonald, Manager, Transit Services
- J. Simmons, Manager, Transit Operations
- A. Mikkila, Route Review Specialist
- S. O'Brien, City Clerk, General Manager, City Clerk's Office/City Clerk
- D. Tremblay, Council and Committee Coordinator

Open Meeting (6:35 p.m.)

Mayor Guthrie called the meeting to order.

Disclosure of Pecuniary Interest and General Nature Thereof

There were no disclosures.

Closed Meeting Summary

Mayor Guthrie spoke regarding the matters addressed in closed and identified the following:

Minutes

Closed Meetings of Council held October 28, 2019.

These minutes were adopted by Council.

CS-2019-93

November 2019 Public Appointments to Advisory Committee, Local Boards, Agencies, Commissions and Associations

The Mayor advised that information was received and Council will report on this matter later in the meeting.

Special Resolution

CS-2019-94

November 19, 2019 Public Appointments to Advisory Committees, Local Boards, Agencies, Commissions and Associations

2. Moved by Councillor MacKinnon
Seconded by Councillor Hofland
1. That Harold Grace, Elizabeth Lowenger, Laura Root, Edgar Stevens and Elyse Trudell be reappointed to the Accessibility Advisory Committee for a term ending November, 2022 or until such time as a successor is appointed.
2. That Michael East and Bryan McPherson be appointed to the Accessibility Advisory Committee for a term ending November, 2020 or until such time as a successor is appointed.
3. That David Kennedy and Bill Koornstra be reappointed to the Board of Trustees of The Elliott for a term ending November, 2022 or until such time as a successor is appointed.
4. That Ravi Sathasivam be reappointed to the Board of Trustees of The Elliott for a term ending November, 2020 or until such time as a successor is appointed.
5. That Garrett Duval, Dorothe Fair, David Durbin, Alastair McCluskey, Doug Minett and David Newcombe be reappointed to the Downtown Advisory Committee for a term ending November, 2020 or until such time as a successor is appointed.
6. That Matt Anstett, Bill Birdsell, Peter Kastner, Kevin McDermott, and John Marc Ricke be reappointed to the Economic Development Advisory Committee for a term ending November, 2020 or until such time as a successor is appointed.
7. That Kim Landoni be reappointed to the Guelph Museums Advisory Committee for a term ending November, 2022 or until such time as a successor is appointed.
8. That Andrew Ramsaroop and Larissa Viel be appointed to the Guelph Museums Advisory Committee for a term ending November, 2020 or until such time as a successor is appointed.
9. That Robert Carter be reappointed to the Guelph Police Services Board effective July 23, 2019 for a term ending November, 2022 or until such time as a successor is appointed.
10. That Kesia Kvill, Arlin Otto and James Smith be reappointed to Heritage Guelph for a term ending November, 2022 or until such time as a successor is appointed.

11. That Michael Winters be appointed to Heritage Guelph for a term ending November, 2020 or until such time as a successor is appointed.
12. That Liam Harrington be reappointed to the Municipal Property and Building Commemorative Naming Committee for a term ending November, 2022 or until such time as a successor is appointed.
13. That Indu Arora, Mario Cotroneo, Paul Hanusiak, Anu Luthra, Lisa MacTaggart, Malcolm McIntosh, Brandon Racco and Darren Shock, be reappointed to the Planning Advisory Committee for a term ending November, 2022 or until such time as a successor is appointed.
14. That Denese Renaud be appointed to the Planning Advisory Committee for a term ending November, 2020 or until such time as a successor is appointed.
15. That Chelsea Brant and Wendy Shearer be reappointed to the Public Art Advisory Committee for a term ending November, 2022 or until such time as a successor is appointed.
16. That John Fisher be appointed to the Public Art Advisory Committee for a term ending November, 2020 or until such time as a successor is appointed.
17. That Trevor Barton, Jackeline Benato, John Dennis, Emily Duncan, Karyn Hogan, Duncan Mackenzie, Jennifer Packer, Kate Parizeau and Brandon Raco be appointed to the Solid Waste Management Master Plan Public Advisory Committee for a term ending November, 2020 or until such time as a successor is appointed.
18. That Jonathan Scott be appointed to the Tourism Advisory Committee for a term ending November, 2020 or until such time as a successor is appointed.
19. That Susan Carey be reappointed to the Transit Advisory Committee for a term ending November, 2022 or until such time as a successor is appointed.
20. That Fawkes Conibear and Amanda Stevenson be appointed to the Transit Advisory Committee for a term ending November, 2020 or until such time as a successor is appointed.
21. That Tara McKenna and Jennifer Packer be reappointed to the Waste Resource Innovation Centre Public Liaison Committee for a term ending November, 2022 or until such time as a successor is appointed.
22. That Karyn Hogan be appointed to the Waste Resource Innovation Centre Public Liaison Committee for a term ending November, 2020 or until such time as a successor is appointed.
23. That Justin Arbuckle, Jaime Boutilier and Emma Thompson be reappointed to the Water Conservation and Efficiency Public Liaison Advisory Committee for a term ending November, 2022 or until such time as a successor is appointed.
24. That Eric Meliton and Robert Orland be appointed to the Water Conservation and Efficiency Public Liaison Committee for a term ending November, 2020 or until such time as a successor is appointed.
25. That staff be directed to conduct further recruitment for any advisory committees, local boards, agencies, commissions and associations that have remaining vacancies.

Voting in Favour: Mayor Guthrie, Councillors Allt, Bell, Billings, Downer, Gibson, Goller, Gordon, Hofland, MacKinnon, O'Rourke, Piper and Salisbury (13)

Voting Against: (0)

Carried

Closed Meeting Summary

CS-2019-96

Conservation Authority Apportionment Judicial Decision Council

Information was received and staff were given direction on this matter to report back at a future date with additional information.

Confirmation of Minutes

3. Moved by Councillor Piper
Seconded by Councillor Downer

That the minutes of the open Council Meetings held October 21, 23, 28 and 30, 2019, be confirmed as recorded and without being read.

Voting in Favour: Mayor Guthrie, Councillors Allt, Bell, Billings, Downer, Gibson, Goller, Gordon, Hofland, MacKinnon, O'Rourke, Piper and Salisbury (13)

Voting Against: (0)

Carried

Committee of the Whole Consent Reports

4. Moved by Councillor Hofland
Seconded by Councillor Allt

That the November 25, 2019 Committee of the Whole Consent Report as identified below, be adopted:

CAO-2019-18

Internal Audit Work Plan – 2020-2022

That report CAO-2019-18, Internal Audit Work Plan – 2020-2022, dated November 4, 2019 be approved.

CAO-2019-19

Transparency and Removal of Barriers Related to Non-Council-appointed Working Groups

1. That the terms of reference, agendas and meeting minutes for all non Council-appointed working groups be shared on project webpages; that the names of organizations represented by participants on working groups be listed in meeting agendas and minutes.
2. That the definition of 'committee' in section one of the Procedural By-law (2019)-20432 be amended in accordance with report CAO-2019-19, dated November 4, 2019.
3. That all participants on working groups be listed in reports to Council, including name and any organization represented.

CS-2019-78 Guelph General Hospital Capital Funding Request

That the request for capital funding from the Guelph General Hospital be referred to the 2020 Tax Supported Budget deliberations set for Tuesday December 3, 2019.

Voting in Favour: Mayor Guthrie, Councillors, Allt, Bell, Billings, Downer, Gibson, Goller, Gordon, Hofland, MacKinnon, O'Rourke, Piper and Salisbury (13)

Voting Against: (0)

Carried

Items for Discussion

PS-2019-24 Harm Reduction Housing Update

The following delegates spoke on this item:

Lesley Pharoah
Lilly Bent
Bryan McPherson
Denese Renaud
Kevin Murdock
Kinnery Chaparrel

5. Moved by Councillor Goller
Seconded by Councillor Bell

That staff be directed to investigate options and required needs for Harm Reduction Housing on 106 Beaumont and report back by January, 2020.

First Amendment

6. Moved by Councillor Downer
Seconded by Councillor MacKinnon

That staff be directed to investigate options and required needs for Harm Reduction Housing on 106 Beaumont and report back by **February, 2020**.

Voting in Favour: Councillors, Bell, Downer, Goller, MacKinnon and Piper (5)

Voting Against: Mayor Guthrie, Councillors Allt, Billings, Gibson, Gordon, Hofland, Rourke and Salisbury (8)

Defeated

Point of Order

Councillor Piper raised a point of order on the Chairs ruling stating that the reading of a potential motion in advance of dealing with the motion on the floor was appropriate. The Chair ruled that a commentary, but not the contents of the potential motion could be provided.

Seconded Amendment

7. Moved by Councillor MacKinnon
Seconded by Councillor Goller

That staff be directed to investigate options and required needs for Harm Reduction Housing on **stranded assets** and report back by January, 2020.

Voting in Favour: Mayor Guthrie, Councillors, Bell, Billings, Goller, MacKinnon and Piper (6)

Voting Against: Councillors Allt, Downer, Gibson, Gordon, Hofland, O'Rourke and Salisbury (7)

Defeated

Main Motion

8. Moved by Councillor Goller
Seconded by Councillor Bell

That staff be directed to investigate options and required needs for Harm Reduction Housing on 106 Beaumont and report back by January, 2020.

Voting in Favour: Councillors, Bell, Downer, Goller, MacKinnon and Salisbury (5)

Voting Against: Mayor Guthrie, Councillors Allt, Billings, Gibson, Gordon, Hofland, O'Rourke and Piper (8)

Defeated

Main Motion

9. Moved by Councillor Hofland
Seconded by Councillor Allt

That when an invested proponent comes forward, the City will work with the proponent to explore existing City policies, programs, partnerships and tools that leverage opportunities to develop supportive housing.

Amendment

10. Moved by Councillor Salisbury
Seconded by Councillor Piper

That when an invested proponent comes forward, the City will work with the proponent to explore existing City policies, programs, partnerships and tools that leverage opportunities to develop supportive housing **and that staff be directed to investigate options and process required to facilitate new supportive housing and report back by January 2020.**

Amendment to the Amendment

11. Moved by Councillor Salisbury
Moved by Councillor Billings

That when an invested proponent comes forward, the City will work with the proponent to explore existing City policies, programs, partnerships and tools that leverage opportunities to develop supportive housing and that staff be directed to investigate options and process required to facilitate new supportive housing and report back by **April 2020**.

Voting in Favour: Mayor Guthrie, Councillors, Allt, Billings, Downer, Gibson, Gordon, Hofland, O'Rourke, Piper and Salisbury (10)

Voting Against: Councillors Bell, Goller and MacKinnon (3)

Carried

Amendment as Amended

12. Moved by Councillor Salisbury
Seconded by Councillor Piper

That when an invested proponent comes forward, the City will work with the proponent to explore existing City policies, programs, partnerships and tools that leverage opportunities to develop supportive housing and that staff be directed to investigate options and process required to facilitate new supportive housing and report back by April 2020.

Voting in Favour: Mayor Guthrie, Councillors, Allt, Billings, Downer, Gibson, Goller, Gordon, Hofland, MacKinnon, O'Rourke, Piper and Salisbury (12)

Voting Against: Councillor Bell (1)

Carried

Main Motion as Amended

13. Moved by Councillor Hofland
Seconded by Councillor Allt

That when an invested proponent comes forward, the City will work with the proponent to explore existing City policies, programs, partnerships and tools that leverage opportunities to develop supportive housing and that staff be directed to investigate options and process required to facilitate new supportive housing and report back by April 2020.

Voting in Favour: Mayor Guthrie, Councillors, Allt, Billings, Downer, Gibson, Goller, Gordon, Hofland, MacKinnon, O'Rourke, Piper and Salisbury (12)

Voting Against: Councillor Bell (1)

Carried

Council recessed at 9:42 p.m. and reconvened at 9:57 p.m.
Councillor Billings left the meeting at 9:42 p.m.

PS-2019-23 Allocation of New Buses

The following delegates spoke on this item:

Adrienne McBride

Steven Petric
Scott Frederick

14. Moved by Councillor Gibson
Seconded by Councillor Allt

1. That the capital funding for the five buses approved as part of the 2019 budget be amended and funded as follows: \$1.67 million from the Transit Development Charge Reserve Fund, and \$1.046 million from the City Building Reserve Fund.
2. That the allocation of the five buses and the total annual net operating impact of \$1.72 million be referred to the 2020 operating budget for approval on December 3, 2019.

First Amendment

15. Moved by Councillor Gibson
Seconded by Councillor Bell

3. That staff implement mitigation Option #2 from Council Memo dated November 25, 2019 and entitled Allocation of New Buses, to operate the Hanlon Creek Business Park service during peak hours for eight hours per day, rather than for the full conventional service hours at 18.5 hours per day.

Voting in Favour: Mayor Guthrie, Councillors Bell and Gibson (3)

Voting Against: Councillors Allt, Downer, Goller, Gordon, Hofland, MacKinnon, O'Rourke, Piper and Salisbury (9)

Defeated

Second Amendment

16. Moved by Councillor Gibson
Seconded by Councillor Bell

3. That staff implement mitigation Option #1 from Council Memo dated November 25, 2019 and entitled Allocation of New Buses, to operate the Route 16 service Monday to Friday.

Voting in Favour: Mayor Guthrie, Councillors Allt, Bell and Gibson (3)

Voting Against: Councillors, Allt, Downer, Goller, Gordon, Hofland, MacKinnon, O'Rourke, Piper and Salisbury (9)

Defeated

Third Amendment

17. Moved by Councillor MacKinnon
Seconded by Councillor Gibson

2. That of the five new buses, allocate three buses to spare and none to the community bus routes, representing a savings of \$568,086.

Voting in Favour: Councillors Bell, Goller, Gibson, MacKinnon and O'Rourke (5)

Voting Against: Mayor Guthrie, Councillor Allt, Downer, Hofland, Gordon, Piper and Salisbury (7)

Defeated

Main Motion

18. Moved by Councillor Gibson
Seconded by Councillor Allt

1. That the capital funding for the five buses approved as part of the 2019 budget be amended and funded as follows: \$1.67 million from the Transit Development Charge Reserve Fund, and \$1.046 million from the City Building Reserve Fund.
2. That the allocation of the five buses and the total annual net operating impact of \$1.72 million be referred to the 2020 operating budget for approval on December 3, 2019.

Voting in Favour: Mayor Guthrie, Councillors Allt, Bell, Downer, Gibson, Goller, Gordon, Hofland, MacKinnon, O'Rourke, Piper and Salisbury (11)

Voting Against: Councillor Gibson (1)

Carried

Motion of Support for the Municipal Intervention Application in the Supreme Court of Canada Case Opposing the Greenhouse Gas Pollution Pricing Act (Carbon Tax)

Councillor Piper provided a summary and requested that the item be withdrawn until further information becomes available.

By-laws

19. Moved by Councillor Gibson
Seconded by Councillor Piper

That By-laws numbered (2019)-20452 to (2019)-20459, inclusive, are hereby passed.

Voting in Favour: Mayor Guthrie, Councillors Allt, Bell, Downer, Gibson, Goller, Gordon, Hofland, MacKinnon, O'Rourke, Piper and Salisbury (12)

Voting Against: (0)

Carried

Mayor's Announcement

Councillors Salisbury and Billings will be holding a Town Hall meeting at the West End Community Centre, on Tuesday, November 26th from 7:00 to 9:00 p.m.

Adjournment (10:45 p.m.)

20. Moved by Councillor Piper
Seconded by Councillor Gordon

That the meeting be adjourned.

Carried

Minutes to be confirmed on January 27, 2020.

Mayor Guthrie

Stephen O'Brien - City Clerk



**Minutes of Guelph City Council
Held in the Council Chambers, Guelph City Hall on
December 3, 2019 at 2:00 p.m.**

Attendance

Council:	Mayor C. Guthrie	
	Councillor P. Allt	Councillor R. Goller
	Councillor B. Bell	Councillor J. Hofland
	Councillor C. Billings	Councillor L. Piper
	Councillor C. Downer	Councillor M. MacKinnon
	Councillor D. Gibson	Councillor D. O'Rourke
	Councillor J. Gordon	Councillor M. Salisbury
Staff:	S. Stewart, Chief Administrative Officer	
	C. Clack, Deputy Chief Administrative Officer, Public Services	
	K. Dedman, Deputy Chief Administrative Officer, Infrastructure, Development and Enterprise Services	
	T. Lee, Deputy Chief Administrative Officer, Corporate Services	
	T. Baker, General Manager, Finance/City Treasurer	
	D. Evans, General Manager, Culture, Tourism and Community Investment	
	S. Dewar, General Manager, Guelph Wellington Paramedic Services	
	R. Gerus, General Manager, Guelph Transit	
	K. Newland, Manager, Finance Client Services	
	G. Clarke, Manager, Financial Strategy and Long Term Planning	
	R. Maeresera, Senior Corporate Analyst, Financial Planning	
	D. McMahon, Manager, Legislative Services/Deputy City Clerk	
	S. O'Brien, General Manager, City Clerk's Office/City Clerk	

Call to Order (4:04 p.m.)

Mayor Guthrie called the meeting to order.

Disclosure of Pecuniary Interest and General Nature Thereof

There were no disclosures.

**CS-2019-98 Budget Impacts per Ontario Regulations 284/09 and Budget
Public Sector Accounting Standards Reconciliation**

1. Moved by Councillor MacKinnon
Seconded by Councillor Billings

That the report titled Budget Impacts per Ontario Regulations 284/09 and Budget Public Sector Accounting Standards Reconciliation dated December 3, 2019 and numbered CS-2019-98 be approved.

Voting in Favour: Mayor Guthrie, Councillors Allt, Bell, Billings, Downer, Gibson, Goller, Gordon, Hofland, MacKinnon, O'Rourke, Piper and Salisbury (13)

Voting Against: (0)

Carried

CS-2019-82 2020 Local Boards and Shared Services Budgets

2. Moved by Councillor MacKinnon
Seconded by Councillor Hofland

That the 2020 Downtown Guelph Business Association budget with gross expenditures of \$695,450 and a total levy of \$660,000 be approved.

Voting in Favour: Mayor Guthrie, Councillors Allt, Bell, Billings, Downer, Gibson, Goller, Gordon, Hofland, MacKinnon, O'Rourke, Piper and Salisbury (13)

Voting Against: (0)

Carried

CS-2019-78 Guelph General Hospital Capital Funding Request

3. Moved by Councillor Hofland
Seconded by Councillor Allt

1. That Council approve the funding request from the Guelph General Hospital to support ten percent of their total project cost of \$4.5 million over five years.
2. That Council direct staff to increase the overall budget by \$900,000 for 2020 and maintain the contribution, collecting \$900,000 for five years totaling \$4.5 million.
3. That this increase be presented as a separate hospital levy on the tax bill.

First Amendment

4. Moved by Councillor Billings
Seconded by Councillor O'Rourke

1. That Council approve the funding request from the Guelph General Hospital to support ten percent of their total project cost of \$4.5 million over **six** years.
2. That Council direct staff to increase the overall budget by **\$750,000** for 2020 and maintain the contribution, collecting **\$750,000** for **six** years totaling \$4.5 million.
3. That this increase be presented as a separate hospital levy on the tax bill.

Voting in Favour: Mayor Guthrie, Councillors Allt, Bell, Billings, Downer, Gibson, Goller, Gordon, Hofland, MacKinnon, O'Rourke, Piper and Salisbury (13)

Voting Against: (0)

Carried

Second Amendment

5. Moved by Councillor MacKinnon
Seconded by Councillor Goller

That clause one be replaced with the following:

1. That Council approve funding the Guelph General Hospital to support:
 - a) up to ten percent of their Emergency Department and Emergency Mental Health and Addictions Services capital construction cost, not to exceed \$1,632,850, or a six-year annual contribution of \$272,142;
 - b) Equipment and renovation costs totaling \$2,867,150, or a six-year annual contribution of \$477,858.

Voting in Favour: Councillor MacKinnon (1)

Voting Against: Mayor Guthrie, Councillors Allt, Bell, Billings, Downer, Gibson, Goller, Gordon, Hofland, O'Rourke, Piper and Salisbury (12)

Defeated

Main Motion as Amended

6. Moved by Councillor Hofland
Seconded by Councillor Allt

1. That Council approve the funding request from the Guelph General Hospital to support ten percent of their total project cost of \$4.5 million over six years.
2. That Council direct staff to increase the overall budget by \$750,000 for 2020 and maintain the contribution, collecting \$750,000 for six years totaling \$4.5 million.
3. That this increase be presented as a separate hospital levy on the tax bill.

Voting in Favour: Mayor Guthrie, Councillors Allt, Bell, Billings, Downer, Gibson, Goller, Gordon, Hofland, O'Rourke, Piper and Salisbury (12)

Voting Against: Councillor MacKinnon (1)

Carried

CS-2019-81 2020 Tax Supported Operating Budget

7. Moved by Councillor MacKinnon
Seconded by Councillor Downer

1. That the 2020 tax supported operating budget be approved with a property tax and payment in lieu of taxes levy of \$256,879,124 which is an increase of 3.88 per cent over the 2019 levy inclusive of the following:

- a) a departmental base operating budget including reserve and reserve fund transfers, contractual obligations, inflationary adjustments, and user fee increases, totaling an increased net levy requirement of \$1,656,247 or 0.68 per cent
- b) operating impacts from 2019 approved capital projects totaling an increased net levy requirement of \$844,750 or 0.35 per cent
- c) Council in-year decisions totaling an increased net levy requirement of \$408,119 or 0.17 per cent
- d) net increase in transfer to tax supported capital reserve and reserve funds of \$4,800,000 offset by increased investment and dividend income to reduce the net levy requirement to 1.02 per cent bringing the total transfer from operating to capital reserve and reserve funds to \$36,329,345
- e) increase in City corporate programs of \$324,993 or 0.13 per cent
- f) department service enhancement budget requests totaling an increased net levy requirement of \$26,150 or 0.01 per cent due to legislative changes
- g) local boards and shared services operating budget, totaling an increased net levy requirement of \$5,261,773 or 2.16 per cent
- h) increased assessment growth revenue of \$3,284,157 or 1.35 per cent
- i) reserve and reserve fund transfers (page 67 and 68) in the tax supported operating budget (adjusted for Council Memo related to Council Composition, Employment Status and Ward Boundary Review – Request for Additional Funding)
- j) increase in the Office of the Mayor and City Council base operating budget of \$22,500 or 0.01 per cent for CS-2019-97 titled Chief Administrative Officer Performance Evaluation (referred from November 4, 2019 Chief Administrative Officer Recruitment Selection and Performance Subcommittee Meeting)
- k) increase in Transit Services base operating budget of \$1,720,000 or 0.70 per cent for PS-2019-23 titled Allocation of New Buses (approved November 25, 2019 Council Meeting)

2. That the proposed user fees posted at Guelph.ca be approved and enacted through by-law.

First Amendment

8. Moved by Councillor MacKinnon
Seconded by Councillor Gordon

That the Council training budget be increased by \$13,500.

Voting in Favour: Councillors Allt, Goller, Gordon and MacKinnon (4)

Voting Against: Mayor Guthrie, Councillors Bell, Billings, Downer, Gibson, Hofland, O'Rourke, Piper and Salisbury (9)

Defeated

Second Amendment

9. Moved by Councillor Piper
Seconded by Councillor Downer

That \$60,500 be added to the Parks Operations and Forestry boulevard maintenance operating budget for the purpose of providing weed control in hardscaped road medians.

Voting in Favour: Mayor Guthrie, Councillors Allt, Downer, Goller, Gordon, Hofland, O'Rourke and Piper (8)

Voting Against: Councillors Bell, Billings, Gibson, MacKinnon and Salisbury (5)

Carried

Third Amendment

10. Moved by Councillor O'Rourke
Seconded by Councillor Goller

That Council approve \$100,000 for infrastructure and camera installation for the Elliott to meet long-term care safety requirements in 2020, to be funded from the Tax Rate Operating Contingency Reserve.

Voting in Favour: Mayor Guthrie, Councillors Allt, Bell, Billings, Downer, Gibson, Goller, Gordon, Hofland, MacKinnon, O'Rourke, Piper and Salisbury (13)

Voting Against: (0)

Carried

Fourth Amendment

11. Moved by Councillor MacKinnon
Seconded by Councillor Goller

That the newly introduced \$5 reloadable transit fare card user fee only apply to provided second and subsequent replacement cards, and not the first reloadable card for each individual.

Voting in Favour: Councillor MacKinnon (1)

Voting Against: Mayor Guthrie, Councillors Allt, Bell, Billings, Downer, Gibson, Goller, Gordon, Hofland, O'Rourke, Piper and Salisbury (12)

Defeated

Fifth Amendment

12. Moved by Councillor Gordon
Seconded by Councillor Bell

That \$170,000 be added to the budget to bring the base transfer to the Affordable Housing reserve to \$500,000.

Voting in Favour: Councillor Bell, Downer, Goller, Gordon, Hofland, Piper and Salisbury (7)

Voting Against: Mayor Guthrie, Councillors Allt, Billings, Gibson, MacKinnon and O'Rourke (6)

Carried

Sixth Amendment

Councillor Allt declared a conflict of interest regarding the allocation of funding to the Addiction Court Support Worker, Welcoming Streets Initiative and Supportive Recovery Rooms as he sits on the Stonehenge Therapeutic Community board of directors.

Councillor Allt did not discuss or vote on this item.

13. Moved by Councillor Goller
Seconded by Councillor Piper

1. That staff be directed to allocate \$152,200 from one-time Cannabis payment from the Province, towards the Addiction Court Support Worker and Welcoming Streets Initiative.
2. That staff be directed to allocate \$150,000 from the tax rate operating contingency reserve for one-time funding to the Supportive Recovery Rooms.

Amendment to the Sixth Amendment

14. Moved by Councillor Piper
Seconded by Councillor Hofland

1. That staff be directed to allocate \$152,200 from one-time Cannabis payment from the Province, towards the Addiction Court Support Worker and Welcoming Streets Initiative.
2. That staff be directed to allocate \$150,000 from **the base budget** for one-time funding to the Supportive Recovery Rooms.

Voting in Favour: Councillors Gordon, Hofland and Piper (3)

Voting Against: Mayor Guthrie, Councillors Bell, Billings, Downer, Gibson, Goller, MacKinnon, O'Rourke and Salisbury (9)

Defeated

Sixth Amendment

15. Moved by Councillor Goller
Seconded by Councillor Piper

1. That staff be directed to allocate \$152,200 from one-time Cannabis payment from the Province, towards the Addiction Court Support Worker and Welcoming Streets Initiative.
2. That staff be directed to allocate \$150,000 from the tax rate operating contingency reserve for one-time funding to the Supportive Recovery Rooms.

It was requested that the clauses be voted on separately.

That staff be directed to allocate \$152,200 from one-time Cannabis payment from the Province, towards the Addiction Court Support Worker and Welcoming Streets Initiative.

Voting in Favour: Mayor Guthrie, Councillors Bell, Billings, Downer, Gibson, Goller, Gordon, Hofland, MacKinnon, O'Rourke, Piper and Salisbury (12)

Voting Against: (0)

Carried

That staff be directed to allocate \$150,000 from the tax rate operating contingency reserve for one-time funding to the Supportive Recovery Rooms.

Voting in Favour: Mayor Guthrie, Councillors Bell, Billings, Downer, Gibson, Goller, Gordon, Hofland, Piper and Salisbury (10)

Voting Against: Councillor MacKinnon and O'Rourke (2)

Carried

Seventh Amendment

16. Moved by Councillor Hofland
Seconded by Councillor Piper

That the request for \$376,900 to the 2020 operating budget to increase ambulance staffing from 12 hours per day to 24 hours per day, be approved.

Voting in Favour: Councillors Allt, Gordon, Hofland and Piper (4)

Voting Against: Mayor Guthrie, Councillors Bell, Billings, Downer, Gibson, Goller, MacKinnon, O'Rourke and Salisbury (9)

Defeated

Eighth Amendment

17. Moved by Councillor Billings
Seconded by Councillor Goller

That an additional \$500,000 be transferred from the Tax Rate Operating Contingency Reserve to offset Guelph Police Service budget considerations.

Deferral of Eighth Amendment

18. Moved by Councillor Billings
Seconded by Councillor Goller

That the motion be deferred until after the last motion has been considered with regards to the GPS budget.

Voting in Favour: Councillors Allt, Bell, Billings, Downer, Gibson, Goller, Gordon, Hofland, O'Rourke, Piper and Salisbury (11)

Voting Against: Mayor Guthrie and Councillor MacKinnon (2)

Carried

Ninth Amendment

19. Moved by Councillor Salisbury
Seconded by Councillor Bell

That recommendation 1 (g) be amended to reflect a phasing in of the proposed 2020 Guelph Police Services budget increase over two years:

- g) local boards and shared services operating budget, totaling an increased net levy requirement of **\$4,064,073** or **1.67** per cent.

Voting in Favour: Councillor Bell and Salisbury (2)

Voting Against: Mayor Guthrie, Councillors Allt, Billings, Downer, Gibson, Goller, Gordon, Hofland, MacKinnon, O'Rourke and Piper (11)

Defeated

Tenth Amendment (Deferred Eighth Amendment)

20. Moved by Councillor Billings
Seconded by Councillor Gibson

That an additional \$500,000 be transferred from the Tax Rate Operating Contingency Reserve to offset Guelph Police Service budget considerations.

First Amendment to Tenth Amendment

21. Moved by Councillor Salisbury
Seconded by Councillor Bell

That an additional **\$1.2 million** be transferred from the Tax Rate Operating Contingency Reserve to offset Guelph Police Service budget considerations.

Voting in Favour: Councillor Bell and Salisbury (2)

Voting Against: Mayor Guthrie, Councillors Allt, Billings, Downer, Gibson, Goller, Gordon, Hofland, MacKinnon, O'Rourke and Piper (11)

Defeated

Second Amendment Tenth Amendment

22. Moved by Councillor Billings
Seconded by Councillor Bell

That an additional **\$700,000** be transferred from the Tax Rate Operating Contingency Reserve to offset Guelph Police Service budget considerations.

Voting in Favour: Councillors Bell, Billings, Gibson and Salisbury (4)

Voting Against: Mayor Guthrie, Councillors Allt, Downer, Goller, Gordon, Hofland, MacKinnon, O'Rourke and Piper (9)

Defeated

Tenth Amendment

23. Moved by Councillor Billings
Seconded by Councillor Gibson

That an additional \$500,000 be transferred from the Tax Rate Operating Contingency Reserve to offset Guelph Police Service budget considerations.

Voting in Favour: Mayor Guthrie, Councillors Bell, Billings, Gibson, Goller, Gordon and O'Rourke (7)

Voting Against: Councillors Allt, Downer, Hofland, MacKinnon, Piper and Salisbury (6)
Carried

City Council recessed at 4:50 p.m. and reconvened at 5:05 p.m.

Eleventh Amendment

24. Moved by Councillor Billings
Seconded by Councillor Hofland

That clause 1 (c) be amended from \$408,119 to \$283,119 and that \$125,000 for the project manager position be partially funded from the 100% Renewable Energy Reserve Fund.

Voting in Favour: Mayor Guthrie, Councillors Allt, Bell, Billings, Gibson, Goller, Gordon, Hofland and O'Rourke (9)

Voting Against: Councillors Downer, MacKinnon, Piper and Salisbury (4)

Carried

Twelfth Amendment/Deferral

25. Moved by Councillor Billings
Seconded by Councillor Hofland

That the increase in City corporate programs (1 (e)) in the amount of \$324,993 be deferred to the 2021 budget process.

Voting in Favour: Mayor Guthrie, Councillors Bell, Billings, Hofland, Gibson, Goller and Gordon (7)

Voting Against: Councillors Allt, Downer, MacKinnon, Piper, O'Rourke and Salisbury (6)

Carried

Thirteenth Amendment

26. Moved by Councillor MacKinnon
Seconded by Councillor Gibson

That the five new Guelph Transit buses be allocated as follows, as outlined in Public Services Report PS-2019-23, for a total operating tax impact of \$1,177,901:

- a. one bus to introduce the Hanlon Creek Business Park route;
- b. one bus to Route 99 stabilization;
- c. three buses to the spare vehicle complement.

Point of Order

Councillor Goller raised a point of order stating that the motion was not in order because it was previously approved at the November 25, 2019 City Council meeting.

Mayor Guthrie ruled that the motion was in order.

Voting in Favour: Councillor Billings, Gibson, MacKinnon and O'Rourke (4)

Voting Against: Mayor Guthrie, Councillors Allt, Bell, Downer, Goller, Gordon, Hofland, Piper and Salisbury (9)

Defeated

Fourteenth Amendment

27. Moved by Councillor Gibson
Seconded by Councillor Billings

That the transfer to the Infrastructure Renewal Reserve Fund be reduced by \$1.1 million, equivalent to half of the increase related to the long-term Infrastructure Renewal Strategy bringing the net levy requirement to 0.57% and the total transfer from operating to capital reserve funds to \$35,229,345, and that the \$10.6 million 10-year capital plan deficit this creates be addressed by reducing the contingency in the capital infrastructure renewal reserve fund.

Voting in Favour: Mayor Guthrie, Councillors Billings, Gibson and O'Rourke (4)

Voting Against: Councillors Allt, Bell, Downer, Goller, Gordon, Hofland, MacKinnon, Piper and Salisbury (9)

Carried

Main Motion as Amended

28. Moved by Councillor MacKinnon
Seconded by Councillor Downer

1. That the 2020 tax supported operating budget be approved with a property tax and payment in lieu of taxes levy of \$256,192,624 which is an increase of 3.60 per cent over the 2019 levy inclusive of the following:
 - a) a departmental base operating budget including reserve and reserve fund transfers, contractual obligations, inflationary adjustments, and user fee increases, totaling an increased net levy requirement of \$1,716,747 or 0.71 per cent
 - b) operating impacts from 2019 approved capital projects totaling an increased net levy requirement of \$844,750 or 0.35 per cent
 - c) Council in-year decisions totaling an increased net levy requirement of \$316,119 or 0.13 per cent

- d) net increase in transfer to tax supported capital reserve and reserve funds of \$4,800,000 offset by increased investment and dividend income to reduce the net levy requirement to 1.02 per cent bringing the total transfer from operating to capital reserve and reserve funds to \$36,329,345
- e) increase in City corporate programs of \$169,993 or 0.07 per cent
- f) department service enhancement budget requests totaling an increased net levy requirement of \$26,150 or 0.01 per cent due to legislative changes
- g) local boards and shared services operating budget, totaling an increased net levy requirement of \$4,761,773 or 1.95 per cent
- h) increased assessment growth revenue of \$3,284,157 or 1.35 per cent
- i) reserve and reserve fund transfers (page 67 and 68) in the tax supported operating budget (adjusted for Council Memo related to Council Composition, Employment Status and Ward Boundary Review – Request for Additional Funding)
- j) increase in the Office of the Mayor and City Council base operating budget of \$22,500 or 0.01 per cent for CS-2019-97 titled Chief Administrative Officer Performance Evaluation (referred from November 4, 2019 Chief Administrative Officer Recruitment Selection and Performance Subcommittee Meeting)
- k) increase in Transit Services base operating budget of \$1,720,000 or 0.70 per cent for PS-2019-23 titled Allocation of New Buses (approved November 25, 2019 Council Meeting)

2. That the proposed user fees posted at Guelph.ca be approved and enacted through by-law.

It was requested that clause 'g' be voted on separately.

1. That the 2020 tax supported operating budget be approved with a property tax and payment in lieu of taxes levy of \$256,192,624 which is an increase of 3.60 per cent over the 2019 levy inclusive of the following:
 - g) local boards and shared services operating budget, totaling an increased net levy requirement of \$4,761,773 or 1.95 per cent

Voting in Favour: Mayor Guthrie, Councillors Allt, Bell, Downer, Gibson, Goller, Gordon, Hofland, MacKinnon, O'Rourke and Piper (11)

Voting Against: Councillors Billings and Salisbury (2)

Carried

29. Moved by Councillor MacKinnon
Seconded by Councillor Downer

1. That the 2020 tax supported operating budget be approved with a property tax and payment in lieu of taxes levy of \$256,192,624 which is an increase of 3.60 per cent over the 2019 levy inclusive of the following:
 - a) a departmental base operating budget including reserve and reserve fund transfers, contractual obligations, inflationary adjustments, and user fee increases, totaling an increased net levy requirement of \$1,716,747 or 0.71 per cent

- b) operating impacts from 2019 approved capital projects totaling an increased net levy requirement of \$844,750 or 0.35 per cent
- c) Council in-year decisions totaling an increased net levy requirement of \$316,119 or 0.13 per cent
- d) net increase in transfer to tax supported capital reserve and reserve funds of \$4,800,000 offset by increased investment and dividend income to reduce the net levy requirement to 1.02 per cent bringing the total transfer from operating to capital reserve and reserve funds to \$36,329,345
- e) increase in City corporate programs of \$169,993 or 0.07 per cent
- f) department service enhancement budget requests totaling an increased net levy requirement of \$26,150 or 0.01 per cent due to legislative changes
- h) increased assessment growth revenue of \$3,284,157 or 1.35 per cent reserve and reserve fund transfers (page 67 and 68) in the tax supported operating budget (adjusted for Council Memo related to Council Composition, Employment Status and Ward Boundary Review – Request for Additional Funding)
- i) increase in the Office of the Mayor and City Council base operating budget of \$22,500 or 0.01 per cent for CS-2019-97 titled Chief Administrative Officer Performance Evaluation (referred from November 4, 2019 Chief Administrative Officer Recruitment Selection and Performance Sub-committee Meeting)
- j) increase in Transit Services base operating budget of \$1,720,000 or 0.70 per cent for PS-2019-23 titled Allocation of New Buses (approved November 25, 2019 Council Meeting)

2. That the proposed user fees posted at Guelph.ca be approved and enacted through by-law.

Voting in Favour: Mayor Guthrie, Councillors Allt, Downer, Goller, Gordon, Hofland, MacKinnon, O'Rourke, Piper and Salisbury (10)

Voting Against: Councillors Bell, Billings and Gibson (3)

Carried

30. Moved by Councillor Gordon
Seconded by Councillor Piper

That staff report back on options and process to develop a City of Guelph Housing policy and framework by April, 2020.

Mayor Guthrie ruled this motion out of order.

31. Moved by Councillor Goller
Seconded by Councillor Piper

That staff be directed to consider \$500K currently in our Social Housing Contingency Reserve, for use towards Transitional or Supportive Housing and to report back on the potential use of these funds by April 2020 in collaboration with the Mayor's taskforce.

Withdrawn

32. Moved by Councillor Hofland
Seconded by Councillor Allt

That a staff liaison from the City be appointed to sit on the Mayor's Taskforce.

Mayor Guthrie ruled this motion out of order.

33. Moved by Councillor Hofland
Seconded by Councillor Gordon

1. That staff develop a policy and process to support and engage with health services and social programs/housing.
2. That staff report on the financial responsibilities of all levels of government as it relates to health services and social programs/housing.
3. That staff report back by Q3, 2020.

It was requested that the clauses be voted on separately.

1. That staff develop a policy and process to support and engage with health services and social programs/housing.

Voting in Favour: Councillors Allt, Gibson, Goller, Gordon, Hofland and Salisbury (6)

Voting Against: Mayor Guthrie, Councillors Bell, Billings, Downer, MacKinnon, O'Rourke and Piper (7)

Defeated

2. That staff report on the financial responsibilities of all levels of government as it relates to health services and social programs/housing.

Voting in Favour: Mayor Guthrie, Councillors Allt, Bell, Billings, Downer, Gibson, Goller, Gordon, Hofland, MacKinnon, O'Rourke, Piper and Salisbury (13)

Voting Against: (0)

Carried

3. That staff report back by Q3, 2020.

Voting in Favour: Councillors Allt, Billings, Downer, Gibson, Goller, Gordon, Hofland, Piper and Salisbury (9)

Voting Against: Mayor Guthrie, Councillors Bell, MacKinnon and O'Rourke (4)

Carried

Councillor MacKinnon left the meeting at 6:40 p.m.
Councillor O'Rourke left the meeting at 6:41 p.m.

By-laws

34. Moved by Councillor Goller
Seconded by Councillor Gordon

That By-law Numbers (2019)-20460 to (2019)-20462, inclusive, are hereby passed.

Voting in Favour: Mayor Guthrie, Councillors Allt, Bell, Billings, Downer, Gibson, Goller, Gordon, Hofland, Piper and Salisbury (11)

Voting Against: (0)

Carried

Adjournment (6:43 p.m.)

35. Moved by Councillor Billings
Seconded by Councillor Allt

That the meeting be adjourned.

Carried

Minutes to be confirmed on December 16, 2019.

Mayor Guthrie

Stephen O'Brien, City Clerk

**Minutes of Guelph City Council
Held in the Council Chambers, Guelph City Hall on
December 9, 2019 at 6:33 p.m.**

Attendance

Council:	Mayor C. Guthrie	
	Councillor P. Allt	Councillor R. Goller
	Councillor B. Bell	Councillor J. Hofland
	Councillor C. Billings	Councillor M. MacKinnon
	Councillor C. Downer	Councillor D. O'Rourke
	Councillor D. Gibson	Councillor L. Piper
	Councillor J. Gordon	Councillor M. Salisbury
Staff:	K. Dedman, Deputy CAO, Infrastructure, Development and Enterprise Services	
	T. Salter, General Manager, Planning and Building Services	
	M. Aldunate, Manager, Policy Planning and Urban Design	
	C. DeVriendt, Manager, Development Planning	
	D. de Groot, Senior Urban Designer	
	L. Sulatycki, Senior Development Planner	
	M. Witmer, Senior Development Planner	
	D. McMahon, Manager, Legislative Services/Deputy City Clerk	
	T. Di Lullo, Council and Committee Coordinator	

Call to Order (6:33 p.m.)

Mayor Guthrie called the meeting to order.

The Baker's Dozen performed Christmas Carols and the National Anthem.

Disclosure of Pecuniary Interest and General Nature Thereof

There were no disclosures.

Council Consent Agenda

The following item was extracted:

**IDE-2019-123 Decision Report 1657 and 1665 Gordon Street Proposed
Zoning By-law Amendment File: OZS18-003 Ward 6**

1. Moved by Councillor Hofland
Seconded by Councillor Allt
1. That the application from Astrid J. Clos Planning Consultants on behalf of the Owner, 2601265 Ontario Inc. for a Zoning By-law Amendment to change the zoning from the current "Residential Single Detached" (R.1B) Zone to a "Specialized Residential Cluster Townhouse with Holding Provisions" (R.3A-65(H)) Zone to permit the development of 84 stacked townhouse units on lands municipally known as 1657 and 1665 Gordon Street, legally described as Part of Lot 9, Concession 7, Geographic Township of Puslinch, City of Guelph and to

zone the parcel of land to be acquired from the City, legally described as Part 3 on Reference Plan 61R-21700, be approved in accordance with Attachment 3 of the Infrastructure, Development and Enterprise Report 2019-123, dated December 9, 2019.

2. That in accordance with Section 34(17) of the Planning Act, City Council has determined that no further public notice is required related to the minor modifications to the proposed Zoning By-law Amendment affecting 1657 and 1665 Gordon Street and the parcel of land legally described as Part 3 on Reference Plan 61R-21700.

Voting in Favour: Mayor Guthrie, Councillors Allt, Bell, Billings, Downer, Gibson, Goller, Hofland, MacKinnon, O'Rourke, Piper and Salisbury (12)

Voting Against: Councillor Gordon (1)

Carried

Planning Public Meeting

Mayor Guthrie announced that in accordance with The Planning Act, Council is now in a public meeting for the purpose of informing the public of various planning matters. The Mayor asked if there were any delegations in attendance with respect to the planning matters listed on the agenda.

IDE-2019-125 Statutory Public Meeting Report 1871-1879 Gordon Street Proposed Zoning By-law Amendment File: OZS19-011 Ward 6

Michael Witmer, Senior Development Planner, advised that the applicant is requesting to amend the Zoning By-law from the "Agricultural" Zone in the former Township of Puslinch Zoning By-law to a specialized "High Density Apartment" Zone to permit the development of a six storey apartment building with 43 units.

Further specialized regulations requested include:

- a minimum interior side yard of 3 metres to the left (south) property line, whereas a minimum interior side yard of 8.6 metres is required;
- a minimum common amenity area of 915 square metres, whereas a minimum common amenity area of 1,060 square metres is required for a building with 43 apartment dwelling units; and
- a minimum landscaped open space area of 32% of the lot area, whereas a minimum landscaped open space of 40% of the lot area is required.

Astrid Clos, Astrid J. Clos Planning Consultants, on behalf of the owner, provided an overview of the application, including the current and proposed zoning regulations and showed various elevation and concept plans.

The following delegation was not in attendance and did not speak:
Wayne Fernandes

2. Moved by Councillor Allt
Seconded by Councillor Gibson

That Report IDE-2019-125 regarding proposed Zoning By-law Amendment application (File: OZS19-011) by Astrid J. Clos Planning Consultants, on behalf of the owner, Michael Mario Cotroneo, to permit the development of a six storey apartment building with 43 apartment units on the properties municipally known as 1871 and 1879 Gordon Street and legally described as Part of Lot 11, Concession 11 (Geographic Township of Puslinch), as in IS16048 and RO669984 from Infrastructure, Development and Enterprise dated December 9, 2019, be received.

Voting in Favour: Mayor Guthrie, Councillors Allt, Bell, Billings, Downer, Gibson, Goller, Gordon, Hofland, MacKinnon, O'Rourke, Piper and Salisbury (13)

Voting Against: (0)

Carried

Items for Discussion

IDE-2019-122 Commercial Built Form Standards

David de Groot, Senior Urban Designer, provided a summary of the proposed Commercial Built Form Standards.

3. Moved by Councillor Allt
Seconded by Councillor Hofland

That the Commercial Built Form Standards, included as Attachment 1 in Report IDE-2019-122 dated December 9, 2019 be approved.

Amendment

4. Moved by Councillor Billings
Seconded by Councillor Gibson

That the Commercial Built Form Standards, included as Attachment 1 in Report IDE-2019-122 dated December 9, 2019 be **received**.

Voting in Favour: Councillors Billings, Gibson and O'Rourke (3)

Voting Against: Mayor Guthrie, Councillors Allt, Bell, Downer, Goller, Gordon, Hofland, MacKinnon, Piper and Salisbury (10)

Defeated

Main Motion

5. Moved by Councillor Allt
Seconded by Councillor Hofland

That the Commercial Built Form Standards, included as Attachment 1 in Report IDE-2019-122 dated December 9, 2019 be approved.

Voting in Favour: Mayor Guthrie, Councillors Alt, Bell, Downer, Goller, Gordon, Hofland, Piper and Salisbury (9)

Voting Against: Councillors Billings, Gibson, O'Rourke and MacKinnon (4)

Carried

By-laws

6. Moved by Councillor Goller
Seconded by Councillor Bell

That By-laws Numbered (2019)-20463 to (2019)-20468, inclusive, are hereby passed.

Voting in Favour: Mayor Guthrie, Councillors Alt, Bell, Billings, Downer, Gibson, Goller, Gordon, Hofland, MacKinnon, O'Rourke, Piper and Salisbury (13)

Voting Against: (0)

Carried

Mayor's Announcements

Mayor Guthrie reminded Council and the public that the Special Council Workshop regarding the Transportation Master Plan and Comprehensive Zoning By-law Review was being held on December 11, 2019 and extended his best wishes for the holiday season.

Adjournment (8:17 p.m.)

7. Moved by Councillor Salisbury
Seconded by Councillor Billings

That the meeting be adjourned.

Carried

Minutes to be confirmed on Monday, January 27, 2020.

Mayor Guthrie

Dylan McMahon - Deputy City Clerk



**Minutes of Guelph City Council
Held in the Council Chambers, Guelph City Hall on
December 9, 2019 at 4:30 p.m.**

Attendance

Council: Mayor C. Guthrie
Councillor P. Allt
Councillor B. Bell
Councillor C. Billings
Councillor C. Downer
Councillor D. Gibson
Councillor J. Gordon
Councillor R. Goller
Councillor J. Hofland
Councillor M. MacKinnon
Councillor D. O'Rourke
Councillor L. Piper
Councillor M. Salisbury

Staff: D. McMahon, Manager, Legislative Services/Deputy City Clerk
T. Di Lullo, Council and Committee Coordinator

Call to Order (4:30 p.m.)

Mayor Guthrie called the meeting to order.

Authority to Resolve into a Closed Meeting of Council

1. Moved by Councillor Goller
Seconded by Councillor Hofland

That the Council of the City of Guelph now hold a meeting that is closed to the public, pursuant to Section 239 (2) (d) (f) and (h) of the Municipal Act with respect to to labour relations or employee negotiations; advice that is subject to solicitor-client privilege, including communications necessary for that purpose; and information explicitly supplied in confidence to the municipality or local board by Canada, a province or territory or a Crown agency of any of them.

Voting in Favour: Mayor Guthrie, Councillors Allt, Bell, Billings, Downer, Gibson, Goller, Gordon, Hofland, MacKinnon, O'Rourke, Piper, and Salisbury (13)

Voting Against: (0)

Carried

Closed Meeting (4:33 p.m.)

Disclosure of Pecuniary Interest and General Nature Thereof

Councillor Downer declared a pecuniary interest regarding the Canadian Union of Public Employees Collective Bargaining Mandate.

The following matters were considered:

CS-2019-101 Canadian Union of Public Employees Collective Bargaining Mandate

Guelph Innovation District Lands Update

Rise and recess from Closed Meeting (6:04 p.m.)

Council recessed.

Open Meeting (6:06 p.m.)

Mayor Guthrie called the meeting to order.

Attendance

Council: Mayor C. Guthrie
Councillor P. Allt
Councillor B. Bell
Councillor C. Billings
Councillor C. Downer
Councillor D. Gibson
Councillor J. Gordon
Councillor R. Goller
Councillor J. Hofland
Councillor M. MacKinnon
Councillor D. O'Rourke
Councillor L. Piper
Councillor M. Salisbury

Staff: C. Clack, Deputy Chief Administrative Officer, Public Services
K. Dedman, Deputy Chief Administrative Officer, Infrastructure, Development and Enterprise Services
T. Lee, Deputy CAO Corporate Services
D. McMahon, Manager, Legislative Services/Deputy City Clerk
T. Di Lullo, Council and Committee Coordinator

Closed Meeting Summary

Mayor Guthrie spoke regarding the matters addressed in closed and identified the following:

C-2019-101 Canadian Union of Public Employees Collective Bargaining Mandate

Staff were given direction on this matter.

Mayor Guthrie made the following statement regarding the Canadian Union of Public Employees Bargaining Mandate Request:

Tonight Council provided staff with direction and a mandate for the upcoming union negotiations with Canadian Union of Public Employees Unions.

Council was clear in its direction. We hope to negotiate a fair, reasonable and affordable contract with our Canadian Union of Public Employees staff – one that recognizes our belief that our employees should be compensated appropriately for the valued work they do, but also one that recognizes the balance needed to ensure long-term affordability for our citizens.

Guelph Innovation District Lands Update

Information was received and no direction was given.

Disclosure of Pecuniary Interest and General Nature Thereof

There were no disclosures.

Confirmation of Minutes

2. Moved by Councillor Salisbury
Seconded by Councillor Billings

That the minutes of the open Council Meetings held October 16, 2019, November 12, 13, 18, and 20, 2019, and Committee of the Whole meeting held November 4, 2019, and revised May 27, 2019 Council Minutes be confirmed as recorded and without being read.

Voting in Favour: Mayor Guthrie, Councillors Alt, Bell, Billings, Downer, Goller, Gordon, Hofland, MacKinnon, O'Rourke, Piper and Salisbury (12)

Voting Against: (0)

Carried

Councillor D. Gibson arrived at 6:09 p.m.

Committee of the Whole Consent Report

3. Moved by Councillor Hofland
Seconded by Councillor Alt

That the December 9, 2019 Committee of the Whole Consent Agenda as identified below, be adopted:

IDE-2019-124 Sign By-law Variances – 350 Speedvale Avenue West

That the request for variances from Table 2, Row 2 of Sign By-law Number (1996)-15245, as amended, to permit one (1) internally illuminated freestanding sign with an area of 12.37m² and a height of 7m above an adjacent roadway to be setback 5.6m from the nearest public road allowance at the property of 350 Speedvale Avenue West, be approved.

Voting in Favour: Mayor Guthrie, Councillors Alt, Bell, Billings, Downer, Gibson, Goller, Gordon, Hofland, MacKinnon, O'Rourke, Piper and Salisbury (13)

Voting Against: (0)

Carried

Presentation:

Digital Agenda Management Demonstration

Stephen O'Brien, General Manager, City Clerk's Office/City Clerk, and Dylan McMahon, Manager, Legislative Services/Deputy City Clerk provided a demonstration of the City's new digital agenda management tool.

By-laws

4. Moved by Councillor Hofland
Seconded by Councillor Allt

That By-laws Numbered (2019)-20469 to (2019)-20471, inclusive, are hereby passed.

Voting in Favour: Mayor Guthrie, Councillors Allt, Bell, Billings, Downer, Gibson, Goller, Gordon, Hofland, MacKinnon, O'Rourke, Piper and Salisbury (13)

Voting Against: (0)

Carried

Adjournment (6:28 p.m.)

5. Moved by Councillor Allt
Seconded by Councillor Downer

That the meeting be adjourned.

Carried

Minutes to be confirmed on Monday, January 27, 2020.

Mayor Guthrie

Dylan McMahon - Deputy City Clerk



**Minutes of Guelph City Council
Held in the Meeting Room C, Guelph City Hall
on December 11, 2019 at 6:00 p.m.**

Attendance

Council: Mayor C. Guthrie
Councillor P. Allt
Councillor C. Billings
Councillor B. Bell
Councillor C. Downer
Councillor D. Gibson
Councillor R. Goller
Councillor J. Gordon
Councillor J. Hofland
Councillor M. MacKinnon
Councillor D. O'Rourke
Councillor L. Piper
Councillor M. Salisbury

Staff: S. Stewart, Chief Administrative Officer
K. Dedman, Deputy Chief Administrative Officer, Infrastructure, Development and Enterprise Services
T. Lee, Deputy Chief Administrative Officer, Corporate Services
R. Gerus, Acting Deputy Chief Administrative Officer, Public Services
T. Gayman, General Manager, Engineering and Transportation Services/City Engineer
T. Salter, General Manager, Planning and Building Services
J. Juste, Manager, Transportation Planning
M. Aldunate, Manager, Policy Planning and Urban Design
A. Watts, Program Manager, Comprehensive Zoning Bylaw Review
K. Guthrie, Community Engagement Coordinator
D. McMahon, Manager, Legislative Services/Deputy City Clerk
L. Cline, Council and Committee Coordinator

Also
Present: Shawn Doyle, Dillon Consulting Services
Rebecca Sutherns, Sage Solutions Inc.

Call to Order (6:00 p.m.)

Mayor Guthrie called the meeting to order.

Disclosure of Pecuniary Interest and General Nature Thereof

There were no disclosures.

Special Council Workshop – Transportation Master Plan and Comprehensive Zoning Bylaw Review

Jennifer Juste, Manager, Transportation Planning, provided opening remarks regarding the Transportation Master Plan.

Rebecca Sutherns, Sage Solutions Inc., provided introductions and outlined the objectives for the Transportation Master Plan workshop.

Shawn Doyle, Dillon Consulting Services, introduced the concept of complete streets and provided examples of complete streets in different cities.

Members of City Council participated in a complete streets exercise.

Rebecca Sutherns led a facilitated discussion surrounding complete streets and the Transportation Master Plan planning process.

Jennifer Juste provided closing remarks and next steps.

Council recessed at 7:25 p.m. and reconvened at 7:31 p.m.

Todd Salter, General Manager, Planning and Building Services, provided opening remarks regarding the Comprehensive Zoning Bylaw Review.

Abby Watts, Project Manager, Comprehensive Zoning Bylaw Review, summarized feedback received through community engagement sessions and led a discussion surrounding the topics of small residential units, driveway widths, parking ratios for multi-residential buildings and structures in floodways.

Kelly Guthrie, Community Engagement Coordinator, facilitated pulse check exercises with members of City Council.

Abby Watts provided closing remarks and next steps.

Adjournment (9:02 p.m.)

1. Moved by Councillor Salisbury
Seconded by Councillor Hofland

That the meeting be adjourned.

Carried

Minutes to be confirmed on Monday, January 27, 2020.

Mayor Guthrie

Dylan McMahon, Deputy City Clerk



**Minutes of Committee of the Whole Meeting
Held in the Council Chambers, Guelph City Hall on
Monday, December 2, 2019 at 1:04 p.m.**

Attendance

Council:	Mayor Guthrie	Councillor J. Gordon
	Councillor P. Allt	Councillor J. Hofland
	Councillor B. Bell	Councillor M. MacKinnon
	Councillor C. Billings	Councillor L. Piper
	Councillor C. Downer	Councillor M. Salisbury
	Councillor R. Goller	
Absent:	Councillor D. Gibson	
	Councillor D. O'Rourke	
Staff:	T. Lee, Deputy Chief Administrative Officer, Corporate Services	
	S. O'Brien, General Manager, City Clerk's Office/City Clerk	
	D. Black, Council and Committee Coordinator	

Call to Order (1:04 p.m.)

Mayor Guthrie called the meeting to order.

Councillors MacKinnon and Piper arrived at 1:05 p.m.

Authority to Move into Closed Meeting

1. Moved by Councillor Piper
Seconded by Councillor Gordon

That the Council of the City of Guelph now hold a meeting that is closed to the public, pursuant to Section 239 2(f) and 2(h) of the Municipal Act subject to solicitor-client privilege, including communications necessary for that purpose, and information explicitly supplied in confidence to the municipality or local board by Canada, a province or territory or a Crown agency of any of them.

Voting in Favour: Mayor Guthrie, Councillors Allt, Bell, Billings, Downer, Goller, Gordon, Hofland, MacKinnon, Piper and Salisbury (11)

Voting Against: (0)

Carried

Closed Meeting (1:07 p.m.)

Disclosure of Pecuniary Interest and General Nature Thereof

There were no disclosures.

The following matters were considered:

Guelph Innovation District Lands Update

Rise and recess from Closed Meeting (2:10 p.m.)

Council recessed.

Open Meeting (2:10 p.m.)

Attendance

Council:	Mayor Guthrie	Councillor J. Gordon
	Councillor P. Allt	Councillor J. Hofland
	Councillor B. Bell	Councillor M. MacKinnon
	Councillor C. Billings	Councillor L. Piper
	Councillor C. Downer	Councillor M. Salisbury
	Councillor R. Goller	
Absent:	Councillor D. Gibson	
	Councillor D. O'Rourke	
Staff:	T. Lee, Deputy Chief Administrative Officer, Corporate Services	
	S. O'Brien, General Manager, City Clerk's Office/City Clerk	

Closed Meeting Summary

Mayor Guthrie spoke regarding the matters addressed in the closed meeting and identified the following:

Guelph Innovation District Lands Update

Information was received and staff direction was given.

Recess

The meeting recessed at 2:12 p.m. and reconvened at 2:23 p.m.

Attendance

Council:	Mayor Guthrie	Councillor J. Gordon
	Councillor P. Allt	Councillor J. Hofland
	Councillor B. Bell	Councillor M. MacKinnon
	Councillor C. Billings	Councillor L. Piper
	Councillor C. Downer	Councillor M. Salisbury
	Councillor R. Goller	

Absent: Councillor D. Gibson
Councillor D. O'Rourke

Staff: K. Dedman, Deputy Chief Administrative Officer, Infrastructure, Development and Enterprise Services
T. Lee, Deputy Chief Administrative Officer, Corporate Services
T. Baker, General Manager, Finance/City Treasurer
J. Rose, General Manager, Environmental Services
C. Walsh, Divisional Manager, Solid Waste Resources, Environmental Services
H. Connell, Manager, Business and Technical Services, Environmental Services
S. O'Brien, General Manager, City Clerk's Office/City Clerk
D. Black, Council and Committee Coordinator

Disclosure of Pecuniary Interest and General Nature Thereof

There were no disclosures.

Staff Recognitions

1. Mayor Guthrie recognized Iqbal (Ike) Umar, Project Manager, Design Construction, who received the Ontario Association of Certified Engineering Technicians and Technologists – George Burwash Langford Memorial Award.
2. Mayor Guthrie recognized Facilities Management staff and the Engineering and Transportation Services Parking Team who received the 2019 Canadian Parking Association Innovation Award – Parking Operations and Programs.
3. Mayor Guthrie recognized Business Development and Enterprise Services staff who received the International Economic Development Council – Gold Excellence in Economic Development Award.
4. Mayor Guthrie recognized Water Services staff who received the Guelph Mercury Tribune Reader's Choice Awards – Water Delivery and Supply Category.

Presentation:

Tyson McMann, Business Development Analyst, demonstrated the online Guelph Economic Monitor tool.

Consent Agenda – Infrastructure, Development and Enterprise Services

2. Moved by Councillor Downer
Seconded by Councillor Billings

That the balance of the December 2, 2019 Consent Agenda – Infrastructure, Development and Enterprise Services as identified below, be adopted:

IDE-2019-106**Sign By-law Variances –350 Speedvale Avenue West**

That the request for variances from Table 2, Row 2 of Sign By-law Number (1996)-15245, as amended, to permit one (1) internally illuminated freestanding sign with an area of 12.37m² and a height of 7m above an adjacent roadway to be setback 5.6m from the nearest public road allowance at the property of 350 Speedvale Avenue West, be approved.

Voting in Favour: Mayor Guthrie, Councillors Allt, Bell, Billings, Downer, Goller, Gordon, Hofland, MacKinnon, Piper and Salisbury (11)

Voting Against: (0)

Carried

Items for Discussion – Infrastructure, Development and Enterprise Services**IDE-2019-121****Waste Free Ontario Act Update**

Jennifer Rose, General Manager, Environmental Services provided information regarding the Waste Free Ontario Act and coming regulatory and operational changes.

3. Moved by Councillor Piper
Seconded by Councillor MacKinnon

That the report "Waste Free Ontario Act – Update and Key Considerations", dated December 2, 2019, be received.

Voting in Favour: Mayor Guthrie, Councillors Allt, Bell, Billings, Downer, Goller, Gordon, Hofland, MacKinnon, Piper and Salisbury (11)

Voting Against: (0)

Carried

Items for Discussion – Corporate Services

Councillor MacKinnon assumed the Chair.

CS-2019-27**Third Quarter 2019 Operating Variance Report**

Tara Baker, General Manager, Finance/City Treasurer responded to questions regarding the Third Quarter 2019 Operating Variance Report.

4. Moved by Mayor Guthrie
Seconded by Councillor Billings

That report CS-2019-27 Third Quarter 2019 Operating Variance Report dated December 2, 2019 be received for information.

Voting in Favour: Mayor Guthrie, Councillors Allt, Bell, Billings, Downer, Goller, Gordon, Hofland, MacKinnon, Piper and Salisbury (11)

Voting Against: (0)

Carried

Adjournment (3:09 p.m.)

5. Moved by Councilor Billings
Seconded by Councillor Piper

That the meeting be adjourned.

Carried

Minutes to be confirmed on January 27, 2020.

Mayor Guthrie

Stephen O'Brien - City Clerk

Status update and PACE financing report

City of Guelph Committee of the Whole
January 13, 2019



Coming up...

- Meet the Board of Our Energy Guelph
- Governance and general operations
- Guelph Energy Managers
- Education, Communications, Outreach, and Awareness
- PACE

Meet the Board of Our Energy Guelph

Jonathan Knowles (President), Energy efficiency entrepreneur	Kirby Calvert (Chair), University of Guelph Dept. of Geography	Mark Colvin (Treasurer), eMerge Guelph Sustainability
Kristen Tilley (Secretary), Chamber of Commerce	Alex Ciccone , Attorney	Mike Darmon , Guelph Coalition for Active Transportation
Ceana Fan , Guelph Youth Council	Vicki Gagnon , Independent Electricity System Operator	Sara Ganowski , Alectra GRE&T Centre
Mike Kazmaier , Sub-metering entrepreneur	Indigo Kim , Guelph Youth Council	[Vacant] , City of Guelph Business Development & Enterprise
Anne Toner Fung , Innovation Guelph	Brandon Raco , University of Guelph Sustainability Office	Dave Sabola , Energy manager

Guelph Energy Managers

- Community of practice of energy and environment managers with Guelph's largest employers
- Each quarterly meeting is hosted by a member
- Owens Corning hosted in December
- Prior hosts include UofG, Polycon, Wastewater Treatment Plant, and (at the time) Guelph Hydro
- Member survey in September provided helpful guidance to improve the program
- In discussions to create a Green Economy Canada hub



Education, Communication, Outreach and Awareness

Youth Action on Climate Change

- Led survey and participatory mapping on active transportation to align with Transportation Master Plan

Random Acts of Green

- Mobile device app that uses rewards to encourage sustainable behaviours
- Working on revenue sharing model

My World, My Choice

- UofG students mentoring high school students on sustainability
- Alectra has provided funding support

Planet Protector Academy

- Superhero-themed multimedia program with “missions” for students to complete

OEG's first order of business:

PACE (Property Assessed Clean Energy)

PACE (Property Assessed Clean Energy)

- Innovative financing method for energy efficiency retrofits
- Based on successful PACE program in the US, which has over \$6.7B in aggregate investment to date
- Attaches the “loan” to the property, rather than the property owner
- Principal and interest paid via the tax roll
- On sale of the property, the “loan” transfers to the new owner unless paid out
 - 50% transfer, 50% liquidate
- Energy bill savings offset repayment
- Effectively, the municipality acts as the billing and collections provider
 - Similar to the role that our electric utility plays for Water Services
- Removes initial capital outlay as the primary barrier to projects
- Enabler for eight of the 25 technical actions in the Pathway to Net Zero Carbon (and 67.5% of emissions reductions)

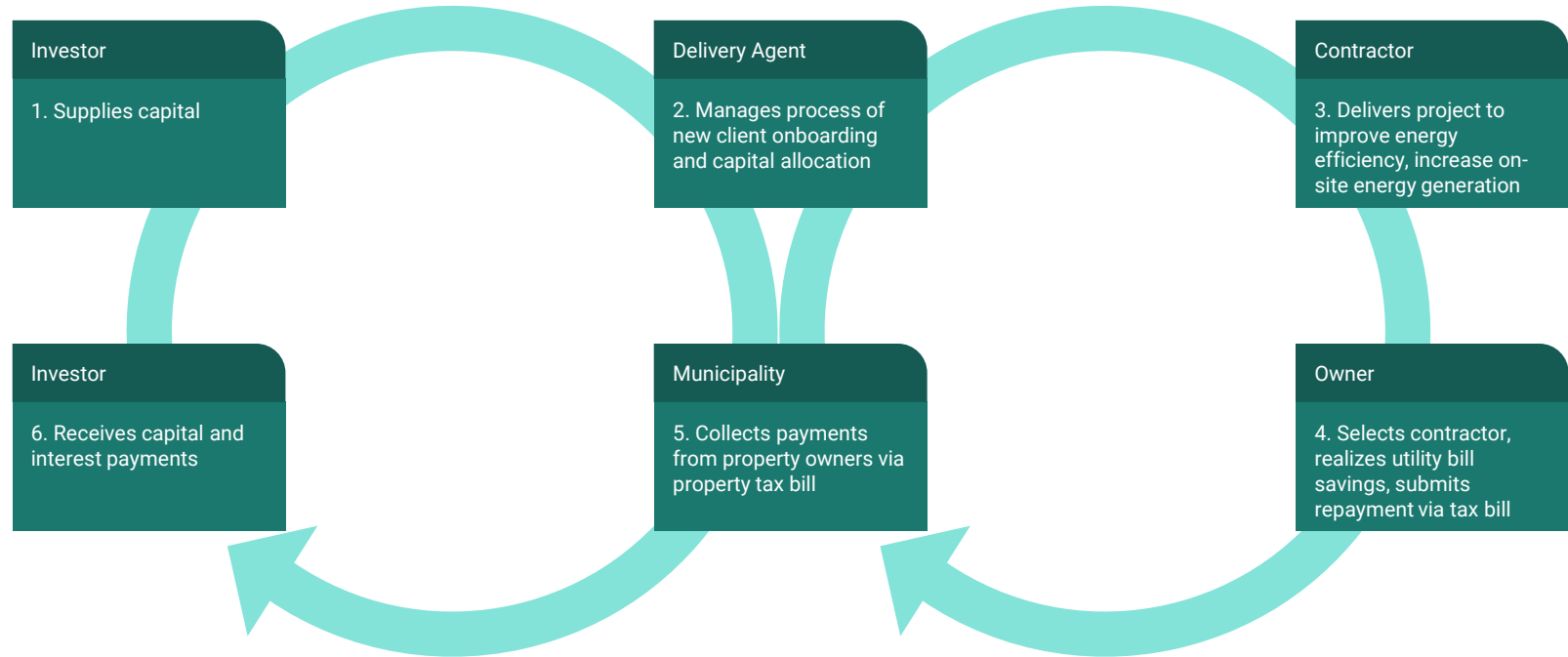
Initial focus of PACE:

Multi-Unit Residential Buildings (MURBS)

Addresses four key needs:

1. More likely to have lower-income residents vulnerable to energy poverty (Wellington County Social Housing is a prime candidate)
1. Shorter sales cycle, driven by business motivations rather than the owner-occupier debate of aesthetics vs. economics
1. Smaller number of transactions to mobilize the same amount of capital
1. Large dollar value better able to absorb “growing pains” of new City LIC administration process

PACE business process



Why PACE?

- **It works.** \$6.7B has been invested to date in the US. Other options (Home Equity Line of Credit, On-Bill Financing, EcoEnergy for Homes grant program) failed to achieve scale.
- **We are ready; other options aren't.** The IESO OBF proposal in 2014 Long-Term Energy Plan shows that we shouldn't depend on "vapourware".
- **Lower default, higher resale.** PACE homes fetch a premium above the loan value and default less frequently than the average.
- **Others are watching.** Toronto is not a realistic model to most municipalities; Guelph is.
- **To delay is to store up trouble.** The number of buildings to retrofit is fixed, but delay means less time and more expense to attain the 2050 target date.
- **We cannot move forward without it.** PACE enables eight of the 25 actions in the Pathway to Net Zero Carbon.
- **We've made it simple.** The role of the City is just billing and collections.

Next steps for OEG

- Summit: Capital finance for the Pathway to Net Zero Carbon
- Develop detailed PACE program design and approach for staged implementation
- Make “build vs. buy” decision for PACE delivery agent
- Identify suitable MURB owner(s) for initial tranche of PACE projects

The ask:

Please direct staff to proceed with developing the processes to administer the City component of a PACE program (disbursement, billing, and collections)

The Pathway to Net Zero Carbon

Building a clean, healthy,
prosperous, and resilient
city for everyone



Staff Report



To	Committee of the Whole
Service Area	Infrastructure, Development and Enterprise Services
Date	Monday, January 13, 2020
Subject	Non-decorative LED Streetlight Upgrade Project Update
Report Number	IDE-2020-03

Recommendation

1. That Council authorize an increase in the approved project funding to be drawn from the Wastewater Capital Reserve Fund for the non-decorative LED streetlight upgrade project from \$8 million to \$9 million to ensure adequate contingency is available to address the observed high rate of existing inadequate electrical infrastructure to be rectified.
 2. That Council direct Staff to provide Wastewater Capital Reserve Fund repayment details prior to completion of the 2021 budget.
-

Executive Summary

Purpose of Report

This report provides an update on the non-decorative LED streetlight upgrade project including the early identification of a potential funding gap due to observations of existing inadequate electrical infrastructure.

Key Findings

The non-decorative LED streetlight upgrade project is an initiative to convert all high pressure sodium (HPS) non-decorative streetlights to energy efficient LED streetlights. The project is funded through internal borrowing from the Wastewater Capital Reserve Fund and is to have operating savings repay the borrowed funds over time.

The project results in significant energy savings and greenhouse gas emissions reduction and supports the Corporate 100% Renewable Energy Target (100RE) and the Community Net Zero Carbon goal.

A strong foundation has been established through the initial inventory and data gathering stage. Data has been used to enable accurate photometric design, installation progress tracking, public communication, and asset management.

Monitoring indicates that nearly all of the existing electrical wiring for the “top-hat” style streetlights will require replacement. Consequently, the existing project budget contingencies may be exceeded.

Additional budget is required to ensure adequate contingency is available to address the observed high rate of existing inadequate electrical infrastructure to be rectified.

Financial Implications

The non-decorative LED streetlight upgrade project will result in significant annual energy and maintenance cost savings as follows:

- Anticipated energy cost savings - \$946,036 per year
- Anticipated maintenance cost savings - \$287,391 per year.

Project budget forecasts have been revised to address the rewiring issues and the potential of other issues that may arise. The project budget has been revised from \$8 million to \$9 million.

The revised project budget maintains a strong financial business case with a simple payback changing from 6 years to 8 years. Non-financial co-benefits include improved light quality for roadway safety, extended streetlight fixture life, electrical infrastructure upgrades and enhanced streetlight control and network communication.

Cost control measures are in place to manage cost and mitigate project risk:

- Weekly project team progress calls to proactively identify issues and develop mitigation strategies.
- Early stage request for additional contingency budget to allow for project continuity and to avoid future delays which will result in inefficient installation and escalated costs.
- Rewiring change orders to be authorized in a portioned or tranche format.
- Quality assurance checks are being conducted with third-party field investigations to ensure high quality workmanship and validate the veracity of issues and associated resolutions.
- Extend the reserve funding payback schedule to match the revised business case.

Report

The non-decorative LED streetlight upgrade project is an initiative to convert all high pressure sodium (HPS) non-decorative streetlights to energy efficient LED streetlights. The project is funded via internal borrowing from the Wastewater Capital Reserve Fund and is to have operating savings repay the borrowed funds over time.

Project Status Update

Inventory

Although only non-decorative streetlights are being upgraded, a detailed review has been completed of all streetlights (non-decorative and decorative) to develop a comprehensive database of the streetlight inventory. This was conducted in coordination with Alectra Guelph Hydro and harmonized with their records. The inventory phase involved site visits to each streetlight and the recording of relevant parameters for each streetlight such as coordinates, wattage, proximity to power

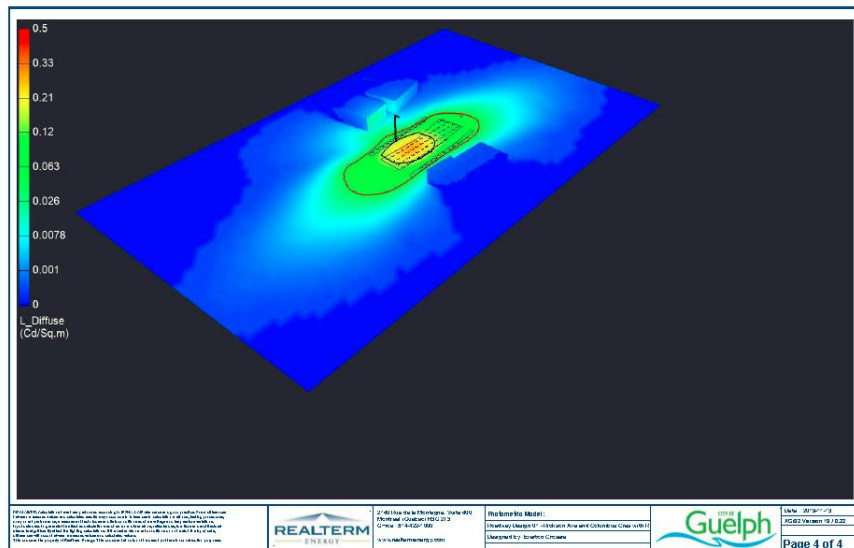


Figure 2: Sample 3D lighting model

In addition to the photometric design, electrical upgrades for the streetlight system were also designed. For over 8,000 streetlights, the existing wiring does not have an electrical demarcation that separates the Alectra Guelph Hydro owned utility grid and the City owned streetlights. The electrical designs specified new fuse holders for these locations. For all streetlights, electrical designs specified new fuses to match the new LED streetlight electrical load characteristics. The electrical upgrades are to improve the electrical infrastructure of the streetlight network, enhance safety throughout the streetlight system, and meet Electrical Safety Authority (ESA) requirements.

Designs have been loaded into the GIS database.

Non-Decorative LED Streetlight Fixtures

12,892 LED streetlight fixtures have been purchased and delivered. 3 different models are utilized to appropriately match photometric designs while keeping maintenance and spares inventory manageable.

The LED streetlight fixtures are warrantied for 10 years and have a rated life of over 100,000 hours without light output degrading to 70% of original output. City of Guelph streetlights operate approximately 4,300 hours per year, resulting in an expected life of greater than 23 years. This far exceeds the 5 year replacement schedule of the old high pressure sodium lighting.

All selected LED streetlights output light at 3000K correlated colour temperature (CCT) and are approved by the International Dark Sky Association.

Networked Photocontrols

Alectra Guelph Hydro with Silver Spring Networks (SSN), has developed a wireless communications network for Advanced Metering Infrastructure (AMI) and Smartgrid applications. Alectra Guelph Hydro uses this infrastructure for mission-critical daily business operations, including daily smart meter interrogation, and real-time monitoring and control of the electric distribution system. Through collaboration and review with Alectra Guelph Hydro, it was established that the SSN communications network had additional capacity to support the LED streetlight

networked photocontrols. By leveraging the SSN communications network, additional capital expenditure for separate communication network infrastructure is avoided.

Network access and maintenance costs, based on internal estimates, are in the range of \$150,000 to \$250,000 per year.

By investing in networked photocontrols and building on the SSN communications network, the City is investing in an asset that will improve services through greater use of technology and enable future city building initiatives.

Installation

Alectra Power Services was selected as the prime contractors for the LED streetlight upgrade project. This was to leverage existing knowledge and expertise of the City of Guelph streetlight and utility network and also experience working on other municipal LED streetlight upgrade projects. Over 5,000 streetlights are mounted on Alectra Guelph Hydro poles and are in close proximity to high voltage power lines. Streetlight upgrades at these locations require specially trained linesman to ensure worker safety and avoid damage to the utility grid.

As part of the installation, the contractors use tablets that are loaded with an application (refer to Figure 3) that is connected to the inventory/design database. The installers are informed, in real time, of the required installation work for each location. In addition, as the install work is being completed, the tablets are used to scan barcodes of the LED streetlight fixture and networked photocontrol nodes for immediate upload to the GIS database. This is for project progress tracking and quality assurance procedures. The public can follow installation progress by visiting the City website at the following [link](#). The information will also be used for future commissioning and asset management purposes.

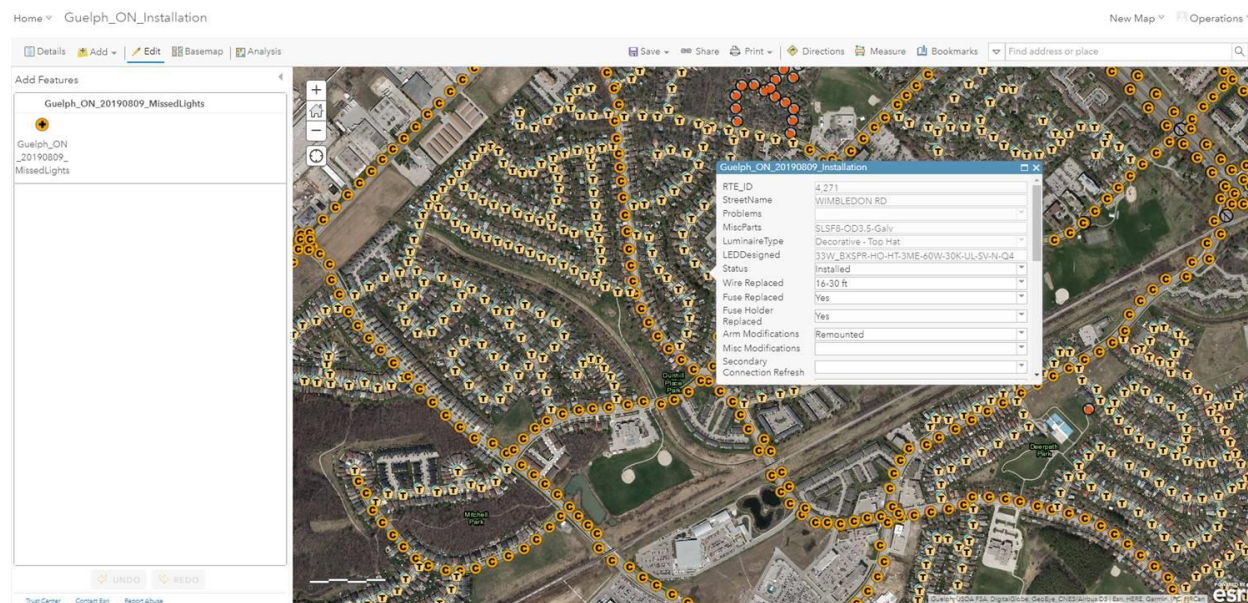


Figure 3: Installation application with design information and data gathering

The installation phase began October 15, 2019 with one crew and will grow to five crews by the end of 2019. Additional crews will be added in 2020. The progressive increase in crew numbers is to ensure proper training of the installation and data

collection process. Approximately 2,000 lights are to be installed by the end of 2019. Weekly progress calls are held and are for project team members to discuss team coordination items and report potential project issues in a proactive manner.

Rewiring

At the beginning of the installation phase, it was observed that inadequate wiring (wire-size too small and no electrical ground connection) was previously installed in the existing “top-hat” style streetlights. The wiring does not meet the streetlight installation specifications and does not meet ESA requirements, and therefore rewiring is required in these cases.

Budgeting for the installation phase of work anticipated the need for full length rewiring. A conservative approach was taken by applying a higher-than-typical estimate to include budget allowance for over 1,000, or 25%, of the “top-hat” style streetlights to be rewired. During the November 22, 2019 progress call, an update was provided that the inadequate wiring issue persisted with close to 100% of the “top-hat” installations to date. This is a strong indication that nearly all of the existing electrical wiring for these “top-hat” style streetlights will require replacement.

Financial Implications

Cost Savings Estimates

Using the existing inventory and the LED streetlight design, as well as historical electrical utility bills and maintenance records, a detailed assessment was completed to develop an accurate forecast of lifecycle cost savings, as well as energy savings and greenhouse gas emissions reductions.

The following Table 1 is a summary of the estimated non-decorative LED streetlight upgrade project savings:

	Before Upgrade	After Upgrade	Estimated Savings	Percent Savings
Annual Electricity Consumption (kWh)	9,464,874	2,749,655	6,715,219	71%
Annual Greenhouse Gas Emissions (kgCO₂e)	189,297	54,993	134,304	71%
Annual Electricity Costs	\$1,675,615	\$729,579	\$946,036	56%
Annual Streetlight Maintenance Costs	\$359,239	\$71,848	\$287,391	80%
Annual Networked Photocontrols Network Access and Maintenance	\$0	\$250,000 (based on internal estimates)	-\$250,000	n/a
Total Streetlight Operating Expenditure	\$2,034,854	\$1,051,427	\$983,427	48%
Average Annual Operating Cost per Fixture	\$157.84	\$81.56	\$76.28	48%

Table 1: Estimated project energy savings, greenhouse gas emissions reductions and cost savings

The project results in significant energy savings and greenhouse gas emissions reduction and supports the Corporate 100% Renewable Energy Target (100RE) and the Community Net Zero Carbon goal.

Save on Energy Incentive

The provincial Independent Electricity System Operator (IESO) provides energy conservation incentives under the Save on Energy program. The Non-decorative LED Streetlight Upgrade project has been pre-approved for an upper incentive amount of \$726,750. The incentive will be paid upon completion of the upgrade project with the incentive amount finalized based on the energy savings results.

Project Budget Update

In the July 4, 2017 Staff Report (IDE 17-59), a total project budget of \$8 million was requested and to be funded via internal borrowing from the Wastewater Capital Reserve Fund. At the time, this was based on a preliminary review including a relatively smaller scope of 12,655 non-decorative streetlights and limited knowledge of other project elements related to streetlighting, network photocontrols and electrical infrastructure.

Although the project budget was limited, effective coordination and design with the project stakeholders allowed for the overall project to fit within the \$8 million budget while accommodating the upgrade of all 12,892 non-decorative streetlights and without sacrificing quality. However, this left little room for contingency.

Observations of higher than expected inadequate wiring issues indicate that project costs will exceed existing budget and contingencies. Project budget forecasts have been revised to address the rewiring issues and the potential of other issues that may arise. The following Table 2 is a summary of the revised project costs, utility incentives and business case.

	Original	Revised
Project Budget	\$8,000,000	\$9,000,000
IESO Incentive	\$750,000	\$726,750
Project Cost after IESO Incentive	\$7,250,000	\$8,273,250
Annual Cost Savings	\$1,263,000	\$983,427
Simple Payback	6	8

Table 2: Revised project cost, utility incentive and business case

Cost Control Measures and Risk Mitigation

Several measures are currently in place and will be added to further manage cost and mitigate project risk:

- Weekly project team progress calls to proactively identify issues and develop mitigation strategies
- Early stage request for additional contingency budget to allow for project continuity and to avoid future delays which will result in inefficient installation and escalated costs
- Rewiring change orders to be authorized in a portioned or tranche format. This is a balanced approach to provide sufficient room for the installation team to continue working in an efficient manner while actively monitoring the rewiring issues.
- Quality assurance checks are being conducted with third-party field investigations to ensure high quality workmanship and validate the veracity of issues and associated resolutions

- Extend the reserve funding payback schedule to match the revised business case.

Consultations

Members of staff that were consulted and provided information, review and insight include:

- Patricia Zukowski – Senior Corporate Analyst Financial Strategy; Finance
- Brent Andreychuk – Corporate Analyst; Finance

Strategic Plan Alignment

This report recommends further investment into City infrastructure and assets while maintaining a strong business case and significantly reducing energy consumption and greenhouse gas emissions. The recommendations within this report align well with the “Building Our Future” and “Sustaining Our Future” priorities.

Attachments

None

Departmental Approval

- Greg Clark – Manager Financial Strategy Long Term Planning; Finance

Report Author

Bryan Ho-Yan, M.A.Sc., P.Eng., CEM,
Program Manager, Corporate Energy
519-822-1260 x2672
bryan.ho-yan@guelph.ca



Approved By

Antti Vilkkö, P.Eng., MBA
General Manager, Facilities
Management
Infrastructure, Development and
Enterprise Services
519-822-1260 extension 2490
antti.vilkkö@guelph.ca



Recommended By

Kealy Dedman, P.Eng., MPA
Deputy Chief Administrative Officer
Infrastructure, Development and
Enterprise Services
519-822-1260 extension 2248
kealy.dedman@guelph.ca

SPECIAL RESOLUTION

from Councillor Piper



MEMO

To: Mayor Guthrie and City Council

From: Leanne Piper, Councillor, Ward 5

Re: **Motion of Support for Carbon Tax Appeal**

This memo to provide the necessary background information for you to consider a motion of support for the action taken by six BC municipalities who applied for intervenor status in the Supreme Court of Canada appeal of the Carbon Tax.

I have provided my draft resolution below, along with Background information and related supporting material.

If you have any questions, please feel free to contact me at Leanne.piper@guelph.ca.

Thanks for your consideration...

Leanne

Leanne Piper, MA
Councillor, Ward 5

City Council

City of Guelph
519-822-1260 extension 2295

leanne.piper@guelph.ca

SPECIAL RESOLUTION

from Councillor Piper



Proposed Resolution:

1. That Guelph City Council supports the action taken by the coalition of six BC municipalities to act as an intervenor in the Supreme Court of Canada challenge to the Greenhouse Gas Pollution Pricing Act.
 2. That the Motion of Support be circulated to the Federation of Canadian Municipalities, Association of Municipalities of Ontario, MP Lloyd Longfield, MPP Mike Schreiner, the Office of the Premier of Ontario, and to the Mayors of Vancouver, Victoria, Squamish, Nelson, Richmond and Rossland.
-

Summary

This Memo provides an overview of the Greenhouse Gas Pollution Pricing Act (GGPPA or Carbon Tax) and the action taken by six BC municipalities who have been granted intervenor status in the Supreme Court of Canada (SCC) challenge by the provinces of Ontario and Saskatchewan against the Act.

Efforts to reduce the emission of greenhouse gases is a matter of municipal interest to the corporation and the citizens we serve. Climate change is the most significant threat facing our future, our prosperity and our health, globally and locally. Efforts to reduce (or eliminate) greenhouse gases will contribute to the success of our Community Energy Initiative, and funds from GGPPA can be reinvested into adaptations that will enable the city to mitigate the impacts of climate change in the years ahead.

Background

In 2018, the federal government passed the Greenhouse Gas Pollution Pricing Act (GGPPA), which sets a minimum national standard to incentivize reduction of greenhouse gases so that Canada can meet its emission reduction targets under the Paris Climate Accord agreement. Provinces who failed to meet the minimum standard have had the law applied unwillingly. In Ontario, the tax on carbon-based fuels took effect on April 1, 2019, after the Ford government repealed the previous cap-and-trade system put in place under the previous government. Saskatchewan,

Manitoba, New Brunswick and Alberta are also listed as provinces who do not meet the federal standard.

Saskatchewan and Ontario launched a constitutional challenge to the Act, and in both cases, their respective provincial court rulings supported the constitutionality of the GGPPA. Following this outcome, both Saskatchewan and Ontario filed an appeal to the Supreme Court of Canada.

On November 6, 2019, a group of six BC municipalities (Vancouver, Victoria, Squamish, Nelson, Richmond and Rossland) submitted a joint application for leave to intervene in the Supreme Court of Canada (SCC) challenge.

In late October, both myself and Councillor Allt attended the ICLEI Livable Cities Forum in Victoria, BC. While there, I met with Victoria, BC Mayor Lisa Helps, as well as several participating members of the Climate Caucus, a working group of Canadian municipalities who are taking a leadership role in sharing best practices, ideas and actions on climate change across the country. Both myself and Councillor James Gordon have participated in the past on teleconference meetings as members of the Climate Caucus. For more information see <https://www.climatecaucus.ca/>.

Given Guelph's reputation as a leader in climate change action and greenhouse gas reduction, the potential of adding the City of Guelph as a participating municipality to the joint intervenor application to the SCC challenge was raised.

A deadline of November 5 was set for a core group of municipalities to commit through Council resolution to join the coalition of participants to the application for intervenor status at the SCC. This deadline could not be met within the timeline of scheduled meetings of Guelph City Council, and six BC municipalities proceeded with their application as a group.

On December 4, 2019 the SCC granted leave to the six municipalities to jointly intervene in the SCC's hearing of the federal carbon pricing appeals.

The decision to grant intervenor status allows the BC coalition to file arguments to support the federal carbon tax during the hearings. According to their press release following the successful application "the municipal intervention will support the argument that the Greenhouse Gas Pollution Pricing Act (GGPPA) imposes valid regulatory charges and that the GGPPA is a validly enacted law within federal jurisdiction under the peace, order and good government power."

It is anticipated that the GGPPA appeals will be heard in Spring 2020.

Discussion

Pricing carbon is widely regarded as an extremely effective tool to reduce greenhouse gas emissions.

- William Nordhaus and Paul Romer, winners of the Nobel Prize in Economics, concluded that carbon pricing is effective in reducing greenhouse gas emissions <https://www.iisd.org/library/nordhaus-nobel>
- The World Bank has been following the effectiveness of carbon pricing in over 40 countries <https://www.worldbank.org/en/programs/pricing-carbon>
- Canada's Ecofiscal Commission, comprised of leading economists from across the political spectrum have endorsed carbon pricing as an effective and powerful tool. <https://www.theglobeandmail.com/business/article-carbon-pricing-works-canadian-economists-say-as-national-debate>
- The Climate Leadership Council, a global industry organization which includes oil and gas (ie. Shell Energy) supports the effectiveness of carbon pricing <https://clcouncil.org/advantages-of-a-climate-dividends-plan/>

Given that carbon pricing is an effective tool to reduce greenhouse gas emissions, and that the City is poised to benefit from the proceeds of the carbon tax, there is direct benefit to the City to strengthen the case in support of the GGPPA. Federal funds from pricing carbon could be used to help offset the costs of projects and initiatives as outlined in the "Road to Net Zero" Community Energy Initiative update approved on May 28, 2019. <https://guelph.ca/tag/cei-update/>.

Funds collected in Ontario under the federal carbon tax system, stay in Ontario. The Climate Action Incentive Tax Credit is claimed through the federal income tax process. In addition, the federal government uses approximately 10% of the funds collected to provide funds for environmental initiatives that reduce carbon, such as building retrofits.

Guelph has played a leadership role nationally and provincially for two decades on reducing energy use, carbon reduction and its ground-breaking Community Energy Plan. Over the past year, we have formally acknowledged the global climate crisis and we have committed to becoming a net zero carbon community by 2050.

The six BC municipalities who have committed to participating in the hearings as an intervenor are speaking on behalf of municipalities across Canada. Motions of support for their efforts, and in favour of the GGPPA from other municipalities across the country could strengthen their case at the SCC. In Ontario, if a critical

mass of municipalities representing more than 50% of the population of the province were to pass motions of support, this could send a clear message that local governments do not agree with the actions of the province in appealing the GGPPA to the Supreme Court.

It is hoped that Guelph is the first municipality to pass a motion of support, but not the last.

Recommended Action

Whereas the negative impacts of climate change will have serious consequences globally, including the City of Guelph
and

Whereas the City of Guelph has acknowledged a climate crisis and committed to a goal of carbon neutrality by 2050, and a corporate goal of 100 percent renewables in its operations by 2050

And

Whereas carbon pricing has been proven an effective tool for the reduction of greenhouse gases from carbon-based fuels,
and

Whereas municipalities, businesses and citizens of Ontario are direct beneficiaries of the redistribution of funds to incentivize carbon reduction through the GGPPA,
And

Whereas the Corporation of the City of Guelph and other institutions within Guelph (school boards, health unit, hospitals, university, etc.) could potentially benefit from funds generated by the federal carbon tax for future environmental projects and initiatives that will contribute to meeting the goals of the Community Energy Initiative to achieve net zero carbon status by 2050.

Therefore be it resolved that:

1. That Guelph City Council supports the action taken by the coalition of six BC municipalities to act as an intervenor in the Supreme Court of Canada challenge to the Greenhouse Gas Pollution Pricing Act.

2. That the Motion of Support be circulated to the Federation of Canadian Municipalities, Association of Municipalities of Ontario, MP Lloyd Longfield, MPP Mike Schreiner, the Office of the Premier of Ontario, and to the Mayors of Vancouver, Victoria, Squamish, Nelson, Richmond and Rossland.

- 3.

Financial Implications

None.

Strategic Plan Alignment

This report recommends endorsing actions that incentivize significantly reducing energy consumption and greenhouse gas emissions. The recommendations within this report align well with the "Building Our Future" and "Sustaining Our Future" priorities.

Attachments

Attachment-1 Media Release – BC Local Government of Canada as Intervenors in Carbon Pricing Supreme Court Appeal

Report Author

Leanne Piper

Councillor, Ward 5

519-822-1260x 2285

Leanne.piper@guelph.ca.



BC Local Governments Support Government of Canada as Intervenor in Carbon Pricing Supreme Court Appeal

Date: Thursday, December 5, 2019

For Immediate Release

VICTORIA, BC – Yesterday the Supreme Court of Canada accepted the joint application of Vancouver, Victoria, Squamish, Nelson, Richmond, and Rossland as intervenors in the federal government's carbon pricing case. The municipal intervenors are asking the Supreme Court of Canada to uphold the Federal Government's Greenhouse Gas Pollution Pricing Act. The case is currently scheduled to be heard before the court in Spring 2020.

The six B.C. local governments are joining together to support the national law on carbon pricing which will reduce carbon pollution. This is in line with the local governments' declarations of a climate emergency and emission reduction targets that have been set in each community. The municipalities recognize the importance of urgent, collaborative action at all levels of government to reduce greenhouse gas emissions.

British Columbia saw net emissions fall by 4.7 per cent over eight years after implementing a carbon tax, while maintaining a healthy economy. The carbon tax is revenue neutral and is one of the most effective and fair ways that governments can address climate change. The B.C. carbon tax is regarded as an ideal model for other jurisdictions in and out of Canada.

The hearing of the appeals in the SCC is tentatively scheduled for Spring 2020.

QUOTES:

"A national price on pollution is the single most effective way to take action against the climate crisis," said Vancouver **Mayor Kennedy Stewart**. "Cities are feeling the brunt of climate change and without a federal carbon pricing scheme it will fall to local governments to pick up the slack."

"A carbon price helps people and businesses make cleaner choices in our communities," said Victoria **Mayor Lisa Helps**. "This means driving less and using active modes of transportation, opting for electric vehicles, and building more energy efficient homes."

"Some people might ask how small municipalities can make a difference on this national issue," said Rossland **Mayor Kathy Moore**. "This is an issue that impacts all Canadians, whether we live in large urban centres or small rural communities. We invite local governments across the country to pass motions supporting local government intervention in the Supreme Court of Canada carbon pricing case. We are stronger together."

"Municipalities are at the forefront of climate change as we engage within our communities to prepare for and mitigate against growing and real issues such as flooding, forest fires, and sea level rise," said District of Squamish **Mayor Karen Elliott**. "We are standing up for carbon pricing as a policy that sets a standard for action on climate change and that creates policy clarity. This clarity has the potential to stimulate opportunity for investment, innovative solutions and leadership at the local level as we work collaboratively with citizens, businesses and senior levels of government to limit GHG emissions."

"The City of Richmond is a leader in implementing climate change measures to reduce greenhouse gas emissions," said Richmond **Mayor Malcolm Brodie**. "Despite significant growth, we have already successfully slashed emissions by over 12 per cent since 2007 through strategies such as electric vehicles, policies for energy efficient developments and an award-winning district energy infrastructure. Maintaining a national approach to carbon pricing supports the work we and other municipalities are doing to build sustainable and environmentally friendly communities."

“In 2007, Nelson City Council signed on to the B.C. Climate Action Charter,” said Nelson **Mayor John Dooley**, “and successive Councils have committed to the terms of the Climate Charter to reduce our carbon output. Nelson has met or exceeded the goals of the Climate Action Charter, and we will be continuing this critical work. We believe there needs to be a national commitment to the reduction of carbon to meet the goals of a cleaner, more sustainable Canada. Implementing a fair price on carbon across all of Canada will create a level playing field and local governments will benefit from the federal carbon pricing scheme.”

See Backgrounder for Further Details.

— 30 —

Media Contacts:

Nelson

Mayor John Dooley
City of Nelson
250-354-9615
mayordooley@nelson.ca

Richmond

Clay Adams, ABC, APR
Director - Corporate Communications & Marketing
City of Richmond
604.276.4399

Rossland

Bryan Teasdale
Chief Administrative Officer
City of Rossland
250.362.2321

Squamish

Christina Moore
Manager of Communications
604.815.5025

Vancouver

Rena Kendall-Craden
Director of Civic Engagement and Communications
604.673.8121
rena.kendall-craden@vancouver.ca

Victoria

Bill Eisenhauer
Head of Engagement
City of Victoria
250.858.1061
beisenhauer@victoria.ca

BACKGROUNDER

The Supreme Court of Canada has granted leave to the City of Vancouver, Victoria, Squamish, Nelson, Richmond, and Rossland, to jointly intervene in the SCC's hearing of the Federal Carbon Pricing appeals.

The municipal intervenors are asking the Supreme Court of Canada to uphold the Federal Government's Greenhouse Gas Pollution Pricing Act.

The joint application for leave to intervene in the Supreme Court of Canada proceeding was filed on November 6 pursuant to direction from Councils at the in-camera meetings in late October and early November.

The decision of the Supreme Court of Canada granting leave to intervene allows the coalition of B.C. local governments to file argument in the hearing of these appeals. The joint submissions made on behalf of the municipal intervenors will support the validity of the Federal Carbon Pricing legislation.

The municipal intervention will support the argument that the Greenhouse Gas Pollution Pricing Act (GGPPA) imposes valid regulatory charges and that the GGPPA is a validly enacted law within federal jurisdiction under the peace, order and good government power.

The hearing of the appeals in the SCC is tentatively scheduled for Spring 2020.

THE CORPORATION OF THE CITY OF GUELPH

By-law Number (2020) – 20472

Being a By-law to amend By-law Number (2002) – 17017 – the Traffic By-law (Through Highways in Schedule V, Yield Signs in Schedule VIII, Pedestrian Crossovers in Schedule X, No Parking in Schedule XV, No Stopping in Schedule XVI, Restricted Parking in Schedule XVII and 15 Minute / Public Loading Zones in Schedule XVIII)

NOW THEREFORE THE COUNCIL OF THE CORPORATION OF THE CITY OF GUELPH ENACTS AS FOLLOWS:

1. Schedule V of By-law Number (2002)-17017 is hereby deleted and replaced with the new Schedule V, attached hereto as Schedule “A”.
(To add Lemon Street, Metcalfe Street to Franklin Avenue; to add Lemon Street, Franklin Avenue to Winston Crescent; in the Through Highways Schedule)
2. Schedule VIII of By-law Number (2002)-17017 is hereby deleted and replaced with the new Schedule VIII, attached hereto as Schedule “B”.
(To remove Lemon St at Franklin Avenue, Lemon St; in the Yield Signs Schedule)
3. Schedule X of By-law Number (2002)-17017 is hereby deleted and replaced with the new Schedule X, attached hereto as Schedule “C”.
(To add London Road West at Kathleen Street and Kirkland Street; in the Pedestrian Crossovers Schedule)
4. Schedule XV of By-law Number (2002)-17017 is hereby deleted and replaced with the new Schedule XV, attached hereto as Schedule “D”.
(To add Crowe Street, south, Edinburgh Road South to McElderry Road, anytime; to add Gaw Crescent, east, 107m north of Periwinkle Way [south intersection] to 20m east thereof, anytime; to add Gaw Crescent, west, 107m north of Periwinkle Way [north intersection] to 20m west thereof, anytime; in the No Parking Schedule)
5. Schedule XVI of By-law Number (2002)-17017 is hereby deleted and replaced with the new Schedule XVI, attached hereto as Schedule “E”.
(To remove Lee Street, north, Cityview Dr to 30m east of Kearney St, 8:00am-4:30pm Mon-Fri; to remove Lee Street, south, Cityview Dr to 30m east of Kearney St, 8:00am-4:30pm Mon-Fri; to add Lee Street, north, Cityview Drive to 30m east of Kearney Street, 8:00am-4:30pm Mon-Fri September 1-June 30; to add Lee Street, south, Cityview Drive to 30m east of Kearney Street, 8:00am-4:30pm Mon-Fri September 1-June 30; in the No Stopping Schedule)
6. Schedule XVII of By-law Number (2002)-17017 is hereby deleted and replaced with the new Schedule XVII, attached hereto as Schedule “F”.
(To remove Gordon Street, east, City Laneway behind Farmers Market to Wilson Street, Authorized Vehicles Only Saturday; to remove Crimea Street, south, 91m west of C.N.R. crossing to 73m west thereof, anytime 2 hours; to add Crimea Street, south, 91m west of C.N.R. crossing to 41m west thereof, anytime 2 hours; to add Crimea Street, south, 132m west of C.N.R. crossing to 25m west thereof, anytime with signed disabled parking; in the Restricted Parking Schedule)
7. Schedule XVIII of By-law Number (2002)-17017 is hereby deleted and replaced with the new Schedule XVIII, attached hereto as Schedule “G”.
(To add Gordon Street, east, City Laneway behind Farmers Market to Wilson Street, 6am-1pm, Saturday; in the 15 Minute / Public Loading Zones Schedule)
8. Subject to Section 9, Sections 1, 2, 3, 4, 5, 6 and 7 of this By-law shall come into effect immediately.

9. No portion of this By-law shall come into effect until the part of the highway affected by it has all traffic control devices in place and is marked to comply with the signing requirements of the Ministry of Transportation of Ontario's Ontario Traffic Manuals.
10. This By-law is hereby adopted, amending Schedule V, VIII, X, XV, XVI, XVII and XVIII of By-law Number (2002)-17017 – the Traffic By-law.

PASSED this TWENTYSEVENTH day of JANUARY, 2020.

CAM GUTHRIE - MAYOR

STEPHEN O'BRIEN - CITY CLERK

Schedule A
to By-law Number (2020) – 20472
being new Schedule V
to By-law Number (2002) – 17017
THROUGH HIGHWAYS

Column I
STREET

Column II
LOCATION

Acker Street	Severn Drive to easterly limit
Albert Street	Water Street to Mary Street
Alice Street	Arthur Street to Huron Street
Alice Street	Huron Street to Stevenson Street
Alma Street	Inkerman Street to Willow Road
Alma Street	Waterloo Avenue to Inkerman Street
Ambrous Crescent	MacAlister Boulevard to Kirvan Drive
Ambrous Crescent	Kirvan Drive to MacAlister Boulevard
Amos Drive	Arkell Road to Dawes Avenue
Applewood Crescent	Willow Road to Willow Road
Arkell Road	Gordon Street to east City limit
Arnold Street	Suffolk Street to Paisley Street
Arrow Road	Woodlawn Road to its northerly limit
Arthur Street	Eramosa Road to Elizabeth Street
Arthur Street North	Eramosa Road to Macdonell Street
Arthur Street North	Norwich Street to northerly limit
Arthur Street South	Elizabeth Street to Ontario Street
Aspenwood Place	Stephanie Drive to Southerly limit
Atto Drive	Norma Crescent to Woodlawn Road East
Auden Road	Grange Road to Eastview Road
Bagot Street	Paisley Street to Willow Road
Bailey Avenue	Nicklin Crescent to Kathleen Street
Baker Street	Quebec Street to Woolwich Street
Balmoral Drive	Windsor Street to Waverley Drive
Bard Boulevard	Summerfield Drive to Colonial Drive
Bathgate Drive	Brady Lane to southerly limit
Baxter Drive	Colonial Drive to Goodwin Drive
Beaumont Crescent	Elizabeth Street to Cityview Drive
Beaver Meadow Drive	Farley Drive to Clair Road East
Bellevue Street	Edinburgh Road to Maple Street
Bennett Avenue	Lane Street to Stevenson Street
Bennett Avenue	Metcalf Street to Lane Street
Beverley Street	Morris Street to Stevenson Street
Birchbank Boulevard	Bowen Drive to Ferndale Avenue
Bishop Court	at Bishop Court
Bishop Court	Flanders Road to west leg of intersection of Bishop Court at Bishop Court
Blackbird Court	Ferndale Avenue to southerly limit
Bond Court	Easterly limit to westerly limit
Borden Street	Moore Avenue to University Avenue W
Borland Drive	Doyle Drive to Gibb Crescent

Schedule A
to By-law Number (2020) – 20472
being new Schedule V
to By-law Number (2002) – 17017
THROUGH HIGHWAYS

Column I
STREET

Column II
LOCATION

Bowen Drive	Victoria Road North to Wideman Boulevard
Bradson Drive	Grange Road to Cedarvale Avenue
Brady Lane	Fieldstone Road to the westerly limit
Brant Avenue	Chesterfield Avenue to Eramosa Road
Brant Avenue	Montana Drive to Chesterfield Avenue
Brant Avenue	Victoria Road North to Montana Drive
Brentwood Drive	June Avenue to Nicklin Road
Brentwood Drive	Speedvale Avenue to June Avenue
Bristol Street	Roland Street to Edinburgh Road
Bristol Street	Wellington Street to Edinburgh Road
Burcombe Crossing	Poppy Drive East to Dallan Drive
Burns Drive	Edinburgh Road North to Nicklin Road
Burton Road	Kipling Avenue to Thornhill Drive
Caledonia Street	University Avenue to College Avenue
Callander Drive	Ottawa Crescent to Eramosa Road
Candlewood Drive	Paisley Road to Stephanie Drive
Cardigan Street	Norwich Street to Marcon Street
Carere Crescent	Atto Drive to Atto Drive
Carey Crescent	Ferman Drive to Westhill Road
Carrington Drive	Edinburgh Road South to Ryder Avenue
Cassino Avenue	Stevenson Street to Hadati Road
Castlebury Drive	Deerpath Drive to Stephanie Drive
Cedar Street	Edinburgh Road to Maple Street
Cedarvale Avenue	Cityview Drive to Bradson Drive (north leg)
Celia Crescent	Elson Drive to Pacific Place
Cheltonwood Drive	Glenburnie Drive to Glenburnie Drive
Chesterton Lane	Auden Road to Starwood Drive
Chillico Drive	Westerly limit to Elmira Road
Cityview Drive	Lee Street to CNR right-of-way
Cityview Drive	York Road to CNR right-of-way
Clair Road	Laird Road to Victoria Road South
Clair Road West	Laird Road to Hanlon Parkway
Clairfields Drive	Gibbs Crescent to Beaver Meadow Drive
Clairfields Drive W	Clair Road to Hayward Crescent (south leg)
Clairfields Drive W	Hayward Crescent (south leg) to Gibbs Crescent
Clinton Street	Paisley Street to Elora Street
Clive Avenue	Speedvale Avenue to Waverley Drive
Clythe Creek Drive	Grange Road to Law Drive
Colborn Street	Stone Road to Monticello Crescent
Cole Road	Ironwood Road to easterly limit

Schedule A
to By-law Number (2020) – 20472
being new Schedule V
to By-law Number (2002) – 17017
THROUGH HIGHWAYS

Column I
STREET

Column II
LOCATION

Cole Road	Ironwood Road to Steffler Drive
Cole Road	Scottsdale Drive to Ironwood Road
College Avenue	Stone Road to Victoria Road South
Colonial Drive	Arkell Road to Frederick Drive
Columbus Crescent	Rickson Avenue to Kron Drive
Country Club Drive	Woodlawn Road to Inverness Drive
Coventry Drive	Flanders Road to south leg of Southbound Drive/Eastbound intersection of Bishop Court
Cox Court	Kortright Road to southerly limit
Creekside Drive	Watson Parkway North to Fleming Road
Curtis Drive	Silvercreek Parkway North to Imperial Road North
Curzon Crescent	Westra Drive to Tovell Drive
Dallan Drive	Clair Road East to Poppy Drive East
Darby Road	Rochelle Drive to Stephanie Drive
Davis Street	Shackleton Drive to Eastview Road
Davis Street	Eastview Road to Acker Street
Dawes Avenue	West limit to east limit
Dawn Avenue	Clairfields Drive W to northern limit
Dawson Road	Woodlawn Road to Willow Road
Dean Avenue	Gordon Street to Talbot Street
Dean Avenue	Talbot Street to Edinburgh Road
Deerpath Drive	Imperial Road to Stephanie Drive
Deerpath Drive	Stephanie Drive to Stephanie Drive
Delaware Avenue	Brant Avenue to Speedvale Avenue
Delhi Street	Eramosa Road to Riverview Drive
Derry Street	Arthur Street to Queen Street
Deshane Street	Norma Crescent to Mullin Drive
Devere Drive	Flanders Road to College Avenue
Dimson Avenue	Hands Drive to Kortright Road
Division Street	Exhibition Street to Westmount Road
Division Street	Woolwich Street to Exhibition Street
Dominion Drive	Goodwin Drive to northerly limit
Dormie Lane	Gordon Street to easterly limit
Doughty Court	MacAlister Boulevard to southerly limit
Downey Road	Woodland Glen Drive to southerly limit
Doyle Drive	Clairfields Drive W to Gosling Gardens
Drone Crescent	Westra Drive to Westra Drive
Dublin Street	Suffolk Street to London Road
Dublin Street	Waterloo Avenue to Suffolk Street
Dublin Street	Wellington Street to Waterloo Avenue

Schedule A
to By-law Number (2020) – 20472
being new Schedule V
to By-law Number (2002) – 17017
THROUGH HIGHWAYS

Column I
STREET

Column II
LOCATION

Duck Lane	Hall Avenue to Dominion Drive
Dudley Drive	MacAlister Boulevard to Kirvan Drive
Dufferin Street	London Road to Mac Avenue
Dumbarton Street	Knightswood Boulevard to Waverley Drive
Eastview Road	Victoria Road North to Watson Parkway North
Edinburgh Road	Woodlawn Road to Gordon Street
Edwards Street	Washburn Drive to easterly limit
Elginfield Road	Cheltonwood Drive to Hyland Road
Elizabeth Street	Arthur Street to York Road
Elmira Road	Fife Road to CNR right-of-way
Elmira Road	North city limits to CNR right-of-way
Elora Street	Harrison Avenue to Yorkshire Street N
Elson Drive	Municipal Street to Pacific Place
Emma Street	Delhi Street to Metcalfe Street
Emma Street	Delhi Street to westerly limit
Emma Street	Metcalfe Street to Stevenson Street
Emma Street	Stevenson Street to Renfield Street
Empire Street	Stevenson Street to Garibaldi Street
Eramosa Road	Woolwich Street to northerly limit
Esker Run	Grange Road to Hill Trail
Essex Street	Dublin Street to Glasgow Street
Essex Street	Glasgow Street to Bristol Street
Exhibition Street	Division Street to Powell Street
Exhibition Street	Mont Street to London Road
Exhibition Street	Powell Street to Mont Street
Exhibition Street	Robertson Drive to Division Street
Exhibition Street	Speedvale Avenue to Robertson Drive
Fairmeadow Drive	West Acres Drive to Gateway Drive
Farley Drive	Clair Road E to easterly limit
Fergus Street	Waterloo Avenue to Preston Street
Ferguson Street	Morris Street to Stevenson Street
Ferman Drive	Imperial Road to Willow Road
Fieldstone Road	Kortright Road to the Robin Road
Fife Road	Wellington Street to Whitelaw Road
Flaherty Drive	Elmira Road to Willow Road
Flanders Road	Hanlon Road to College Avenue
Fleming Road	Watson Parkway North. to Starwood Drive
Forbes Avenue	Mary Street to Gordon Street
Forest Hill Drive	James Street West to Forest Street
Forest Street	Edinburgh Road to Mary Street

Schedule A
to By-law Number (2020) – 20472
being new Schedule V
to By-law Number (2002) – 17017
THROUGH HIGHWAYS

Column I
STREET

Column II
LOCATION

Former Puslinch Township Con. 15	Gordon Street to Hanlon Expressway
Former Puslinch Township Con. 15	Victoria Road South to Gordon Street
Former Puslinch Township Con. 20	Hanlon Expressway to South City limits
Former Puslinch Township Con. 5	Downey Road to Hanlon Expressway
Former Puslinch Township Con. 4A	Former Puslinch Township Concession 20 to Downey Road
Forster Drive	Kortright Road E to Hands Drive (north intersection)
Foster Avenue	Edinburgh Road to Yorkshire Street
Fountain Street	Wyndham Street to Gordon Street
Fountain Street	Wyndham Street to Neeve Street
Foxwood Crescent	Niska Road to Tanager Drive
Frasson Drive	Fleming Road to Starwood Drive
Frederick Drive	Baxter Drive to Victoria Road South
Freeman Avenue	Kathleen Street to Bailey Avenue
Freshfield Street	Fountain Street to C.N.R. right-of-way
Freshmeadow Way	Stephanie Drive to Elmira Road
Fuller Drive	Watson Parkway North to Clyde Creek Drive
Gateway Drive	Fife Road to West Acres Drive
Gibbs Crescent	Clairfields Dr. to Doyle Drive
Glasgow Street	Bristol Street to Waterloo Avenue
Glasgow Street	Paisley Street to Suffolk Street
Glasgow Street	Suffolk Street to London Road
Glasgow Street	Waterloo Avenue to Paisley Street
Glenburnie Drive	Eastview Road to Elginfield Drive
Goodwin Drive	Farley Drive to Frederick Drive
Gordon Street	Waterloo Avenue to southern City limit
Gosling Gardens	Clair Road West to Gordon Street
Gosling Gardens	Clairfields Drive W to Clair Road W
Grange Road	Starwood Drive to Watson Parkway North
Grange Road	Victoria Road North to Starwood Drive
Grange Road	Watson Parkway North to easterly limit
Grange Street	Jane Street to Victoria Road North
Grange Street	Metcalfe Street to Jane Street
Grange Street	Regent Street to Metcalfe Street
Greenwich Drive	Burton Road to Thornhill Drive
Grey Oak Drive	Colonial Drive to Miller Street
Grove Street	Regent Street to Stevenson Street

Schedule A
to By-law Number (2020) – 20472
being new Schedule V
to By-law Number (2002) – 17017
THROUGH HIGHWAYS

Column I
STREET

Column II
LOCATION

Guelph Street	Paisley Road to Willow Road
Hadati Road	Victoria Road North to Auden Road
Hagan Avenue	Bradson Drive to Grange Road
Hawkins Drive	Clair Road East to southerly limit
Hawthorne Place	Renfield Street to Walnut Drive
Hall Avenue	Goodwin Drive to Dominion Drive
Hands Drive	Gordon Street to Forster Drive (south intersection)
Hanlon Road	Clair Road to southerly City limit
Hanlon Road	College Avenue to southerly limit north of Stone Road
Harrison Avenue	Robinson Avenue to Paisley Street
Harvard Road	McElderry Road to Youngman Drive
Harvard Road	Rickson Avenue to Gordon Street
Harvard Road	Youngman Drive to Rickson Avenue
Hazelwood Drive	Downey Road to Quail Creek Drive
Hearn Avenue	Inkerman Street to Waterloo Avenue
Hebert Street	Summit Ridge Drive to Edwards Street
Hill Trail	Grange Road to Esker Run
Hilldale Crescent	Ironwood Road to Sagewood Place
Hilltop Road	Country Club Drive to Wilton Road (east leg)
Hodgson Drive	Goodwin Drive to Samuel Drive
Huron Street	Alice Street to Ontario Street
Huron Street	Elizabeth Street to Alice Street
Hyland Road	Eramosa Road to easterly limit
Imperial Road	Wellington Street to Curtis Drive
Inkerman Street	Edinburgh Road to C.N.R. right-of-way
Inverness Drive	Balmoral Drive to Simmonds Drive
Ironwood Road	Kortright Road to Kortright Road
Ironwood Road	Kortright Road to Scottsdale Drive
Ironwood Road	Scottsdale Drive to Edinburgh Road
Jackson Street	Grange Street to Palmer Street
James Street	Gordon Street to Forest Hill Drive
Jean Anderson Crescent	Clairfields Dr to Clairfields Dr.
Jenson Boulevard	Pine Ridge Dr. to Summerfield Drive
John Brabson Crescent	MacAlister Boulevard to MacAlister Boulevard
Karen Avenue	Oak Street to Yewholme Drive
Kathleen Street	Division Street to Highview Place
Kathleen Street	Freeman Avenue to Bailey Avenue
Kathleen Street	Highview Place to Freeman Avenue
Kathleen Street	London Road to Tipperary Place
Kathleen Street	Tipperary Place to Division Street

Schedule A
to By-law Number (2020) – 20472
being new Schedule V
to By-law Number (2002) – 17017
THROUGH HIGHWAYS

Column I
STREET

Column II
LOCATION

Kay Crescent	Dallan Drive to Poppy Drive East
Kimberley Drive	Traymore Drive to Westmount Road
King Street	Eramosa Road to Derry Street
King Street	Eramosa Road to Arthur Street
Kipling Avenue	Imperial Road to Thornhill Drive
Kirkland Street	Suffolk Street W to London Road
Kirvan Drive	McCann Street to McCann Street
Kirvan Drive	McCann Street to Ambrous Crescent
Kirvan Drive	Ambrous Crescent to Ambrous Crescent
Knightswood Boulevard	Speedvale Avenue to Waverley Drive
Knightswood Boulevard	Speedvale Avenue to Renfield Street
Koch Drive	Walman Drive to Edinburgh Road
Kortright Road	Woodland Glen Drive to easterly limit
Kron Drive	Rickson Avenue to Yewholme Drive
Laird Road	Downey Road to Clair Road
Lane Street	Palmer Street to Stevenson Street
Laughland Lane	Goodwin Drive to Goodwin Drive
Law Drive	O'Connor Lane to Fleming Road
Law Drive	Fleming Road to Skinner Drive
Lawrence Avenue	York Road to Florence Lane
Leacock Avenue	Hadati Road to Auden Road
Leader Lane	Simmonds Drive to Norma Crescent
Lee Street	Cityview Drive to Silurian Drive
Lemon Street	Queen Street to Stuart Street
Lemon Street	Stuart Street to Metcalfe Street
Lemon Street	Metcalfe Street to Franklin Avenue
Lemon Street	Franklin Avenue to Winston Crescent
Lewis Road	Speedvale Avenue to northerly limit
Linden Place	Renfield Street to westerly limit
Lobsinger Lane	Dallan Drive to Burcombe Crossing
Lois Lane	Deerpath Drive to Melrose Place
London Road	Edinburgh Road to Cardigan Street
Lovett Lane	Carrington Drive to Ryder Avenue
Lynch Circle (north)	Goodwin Drive (west leg) to Goodwin Drive (east leg)
Lynch Circle (south)	Goodwin Drive (west leg) to Goodwin Drive (east leg)
Lynwood Avenue	College Avenue W to Edinburgh Road
Macdonell Street	Norfolk Street to Arthur Street
Mahoney Court	MacAlister Boulevard to southerly limit
Malcolm Road	Governors Road to Elmira Road
Manitoba Street	Ontario Street to Huron Street

Schedule A
to By-law Number (2020) – 20472
being new Schedule V
to By-law Number (2002) – 17017
THROUGH HIGHWAYS

Column I
STREET

Column II
LOCATION

Maple Street	Forest Street to Water Street
Margaret Street	Richardson Street to northerly limit
Marksam Road	Willow Road to Speedvale Avenue
Marlborough Road	Speedvale Avenue to Emma Street
Mary Street	Easterly intersection with Harcourt Drive to James Street
Mary Street	James Street to Water Street
Matthew Street	Marksam Road to Sanderson Drive
MacAlister Boulevard	Victoria Road to Ambrous Crescent
McArthur Drive	Goodwin Drive to McArthur Crescent (south leg)
McCann Street	Zaduk Place to MacAlister Boulevard
McElderry Road	Rickson Avenue for entire length
McGee Street	Bristol Street to Waterloo Avenue
McIntyre Court	Dallan Drive to easterly limit
McLachlan Place	Flaherty Drive to McLachlan Place
McNulty Lane	Summerfield Drive (west leg) to Summerfield Drive (east leg)
McTague Street	Exhibition Street to Woolwich Street
Melrose Place	Deerpath Drive to Deerpath Drive
Memorial Crescent	Paisley Road to Goldie Avenue
Merganser Drive	Ptarmigan Drive to Pheasant Run
Metcalf Street	Grange Street to Palmer Street
Metcalf Street	Grove Street to Grange Street
Metcalf Street	Palmer Street to Lemon Street
Metcalf Street	Lemon Street to Emma Street
Metcalf Street	Emma Street to Speedvale Avenue
Metcalf Street	Speedvale Avenue to Waverley Drive
Meyer Drive	Ottawa Crescent to Eramosa Road
Michener Road	Woodlawn Road to Massey Road
Miller Street	Summerfield Drive to Grey Oak Drive
Milson Crescent	Teal Drive to Teal Drive
Montana Road	Brant Avenue to Woodlawn Road
Monticello Crescent	Gordon Street to Stone Road East
Moore Avenue	Caledonia Street to Hales Crescent
Morris Street	Alice Street to Elizabeth Street
Morris Street	York Road to Alice Street
Moss Place	Rickson Avenue to Rodgers Road
Mountford Drive	Carter Drive to Eastview Road
Mountford Drive	Eastview Road to Hadati Road
Mullin Drive	Victoria Road North to Atto Drive
Municipal Street	Edinburgh Road to the limit
Mussen Street	Victoria Road North to Mullin Drive

Schedule A
to By-law Number (2020) – 20472
being new Schedule V
to By-law Number (2002) – 17017
THROUGH HIGHWAYS

Column I
STREET

Column II
LOCATION

Neeve Street	Fountain Street to Ontario Street
Neeve Street	Ontario Street to York Road
Nicklin Crescent	Nicklin Road to Brentwood Drive
Nicklin Road	Burns Drive to Nicklin Crescent
Nicklin Road	Woodlawn Road to Burns Drive
Niska Road	Downey Road to Ptarmigan Drive
Niska Road	Ptarmigan Drive to westerly limit
Norfolk Street	Macdonell Street to Woolwich Street
Norma Crescent	Victoria Road North to Bowen Drive
North Street	Suffolk Street W to London Road
Norton Drive	Grange Road to Severn Drive
Norwich Street	Woolwich Street to King Street
O'Connor Lane	Grange Road to Fleming Road
Oak Street	Rickson Avenue to Gordon Street
Omar Street	Alma Street North to Raglan Street (east intersection)
Ontario Street	Arthur Street/Manitoba Street to York Road
Ontario Street	Neeve Street to Arthur Street/Manitoba Street
Ottawa Crescent	Northerly intersection with Vancouver Drive to William Street
Ottawa Crescent	Southerly intersection with Vancouver Drive to William Street
Pacific Place	Municipal Street to Denver Street
Paddison Court	Zaduk Place to westerly limit
Paisley Road	Edinburgh Road to westerly limits
Paisley Street	Norfolk Street to Edinburgh Road
Palmer Street	Jane Street to Stevenson Street
Palmer Street	Metcalfe Street to Jane Street
Palmer Street	Metcalfe Street to Stuart Street
Paulstown Crescent	Clairfields Drive W (west leg) to Clairfields Drive W (east leg)
Pettitt Drive	Starwood Drive to Frasson Drive
Pettitt Drive	Frasson Drive to Law Drive
Periwinkle Way	Pine Ridge Drive to Pine Ridge Drive
Pheasant Run Drive	Ptarmigan Drive to Downey Road
Pine Ridge Drive	Farley Drive to Farley Drive
Pinetree Drive	Imperial Road to Stephanie Drive
Poppy Drive East	Gordon Street to Dallan Drive
Poppy Drive West	Gosling Gardens to Gordon Street
Powell Street	Woolwich Street to Exhibition Street
Price Street	Atto Drive to Carere Crescent
Primrose Lane	Westwood Road to Imperial Road
Ptarmigan Drive	Downey Road to Niska Road
Queen Street	Eramosa Road to Arthur Street

Schedule A
to By-law Number (2020) – 20472
being new Schedule V
to By-law Number (2002) – 17017
THROUGH HIGHWAYS

<u>Column I</u> <u>STREET</u>	<u>Column II</u> <u>LOCATION</u>
Queensdale Crescent	Gateway Drive to Gateway Drive
Raglan Street	Alma Street North to Omar Street
Raglan Street	Edinburgh Road North to Raglan Street (east leg)
Ray Crescent	Dominion Drive to Goodwin Drive
Raymond Street	Bristol Street to easterly limit
Renfield Street	Speedvale Avenue to Walnut Drive
Revell Drive	Vaughan Street to Zess Court
Revell Drive/Zess Court	Vaughan Street (north intersection) to westerly limit
Rhonda Road	Willow Road to Westwood Road
Rickson Avenue	Harvard Road to Edinburgh Road
Riverview Drive	Waverley Drive to Speedvale Avenue
Robinson Avenue	Edinburgh Road to Yorkshire Street
Rochelle Drive	Elmira Road to Stephanie Drive
Rodgers Road	Edinburgh Road to Rickson Avenue
Rodgers Road	Rickson Avenue to Lovett Lane
Rodney Boulevard	College Avenue E to Dean Avenue
Rooke Court	Westra Drive to northerly limit
Rose Street	Arthur Street to Upper Regent Street
Royal Road	Woodlawn Road to Speedvale Avenue
Ryder Avenue	Lovett Lane (north leg) to Lovett Lane (south leg)
Sagewood Place	Ironwood Road to easterly limit
Saigon Street	Westra Drive to Curzon Crescent
Sanderson Drive	Marksam Road to Marksam Road
Samuel Drive	Clair Road East to Goodwin Drive
Schiedel Drive	Norma Crescent to Simmonds Drive
Schroder Crescent	Grange Road to Grange Road
Scottsdale Drive	College Avenue to Kortright Road
Serena Lane	Victoria Road South to Westerly limit
Severn Drive	Grange Road to Eastview Road
Severn Drive	Grange Road to southerly limit
Severn Drive	Eastview Road to Couling Crescent
Shackleton Drive	Watson Parkway North to easterly limit
Sherwood Drive	Renfield Street to Speedvale Avenue
Silurian Drive	Grange Road to Starwood Drive
Silvercreek Pkwy North	C.N.R. right-of-way to north city limit
Silvercreek Pkwy South	Waterloo Avenue to CNR right-of-way
Simmonds Drive	Inverness Drive to Victoria Road North
Simmonds Drive	Victoria Road North to Bowen Drive
Skinner Drive	Starwood Drive to Law Drive
Skinner Drive	Law Drive to Swan Drive (public laneway)

Schedule A
to By-law Number (2020) – 20472
being new Schedule V
to By-law Number (2002) – 17017
THROUGH HIGHWAYS

Column I
STREET

Column II
LOCATION

Sleeman Avenue	Paisley Road to northerly limit
Southgate Drive	Laird Road to Clair Road
Southgate Drive	Laird Road to Laird Road
Speedvale Avenue	East City limit to West City limit
Springdale Blvd.	Gateway Drive to Fairmeadow Drive
St. Arnaud Street	Waterloo Avenue to Inkerman Street
Starwood Drive	Eastview Road to Grange Road
Starwood Drive	Grange Road to Watson Parkway North
St. Catherine Street	Eramosa Road to Lemon Street
Steffler Drive	Ironwood Road to Scottsdale Drive
Stephanie Drive	Elmira Road to Paisley Road
Stephen Drive	Westwood Road to Marksam Road
Stevenson Street	York Road to Waverley Drive
Suffolk Street	Dublin Street to Woolwich Street
Suffolk Street	Edinburgh Road to Yorkshire Street
Suffolk Street	Yorkshire Street to Dublin Street
Summerfield Drive	Victoria Road South to Arkell Road
Summit Ridge Drive	Starwood Drive to Eastview Road
Surrey Street East	Gordon Street to Wyndham Street
Surrey Street East	Wyndham Street to Neeve Street
Surrey Street East	Neeve Street to Wellington Street East
Swan Drive (public laneway)	Law Drive to Law Drive
Sweeney Drive	Zaduk Place to Cox Court
Sydenham Street	Edinburgh Road to Harrison Avenue
Tanager Drive	Niska Road to southerly limit
Terry Blvd (east leg) at Terry Blvd	Terry Blvd (east leg)
Thornhill Drive	Imperial Road to Flaherty Drive
Tolton Drive	Goodwin Drive to Clair Road East
Toronto Street	Neeve Street to Short Street
Toronto Street	Short Street to York Road
Toth Drive	Frasson Drive to Skinner Drive
Tovell Drive	Elmira Road N to northern limit
University Avenue E	Gordon Street to easterly limit
University Avenue W	College Avenue E to Gordon Street
Upton Crescent	Hadati Road to Hadati Road
Vanier Drive	College Avenue W to northerly limit
Vaughan Street	Gordon Street to Zess Court
VaughanStreet	Gordon Street to Revell Drive/Zess Court

Schedule A
to By-law Number (2020) – 20472
being new Schedule V
to By-law Number (2002) – 17017
THROUGH HIGHWAYS

Column I
STREET

Column II
LOCATION

Victoria Road	North City limit to South City limit
Walman Drive	Ironwood Road to Koch Drive
Washburn Drive	Summit Ridge Drive to Edwards Street (east intersection)
Water Street	Maple Street to McCrae Boulevard
Water Street	McCrae Boulevard to Gordon Street
Water Street	Westerly limit to Maple Street
Waterloo Avenue (eastbound)	Silvercreek Pkwy to Gordon Street
Waterloo Avenue (westbound)	Gordon Street to Wellington Street
Watson Parkway	North City limit to South City limit
Watson Road	Watson Parkway North to Watson Parkway South
Watt Street	Eastview Road to Auden Road
Waverley Drive	Riverview Drive to Speedvale Avenue
Wellington Street	Macdonell Street to west City limit
West Acres Drive	Elmira Road to Imperial Road
West Acres Drive	Whitelaw Road to Elmira Road
Western Avenue	Paisley Road to Guelph Street
Westhill Road	Ferman Drive to Ferman Drive
Westmount Road	London Road to Speedvale Avenue
Westra Drive	Tovell Drive to westerly limit
Westwood Road	Silvercreek Parkway N to Bond Court
Whitelaw Road	Paisley Road to Fife Road
Wideman Boulevard	Victoria Road North to Bowen Crescent
Wideman Boulevard	Webster Street to Victoria Road North
Wilkie Crescent	Goodwin Drive to Goodwin Drive
William Street	Cassino Avenue to Grange Street
William Street	Ottawa Crescent to Cassino Avenue
Willow Road	Elmira Road to Edinburgh Road
Willow Road	Elmira Road to Tovell Drive
Wilson Street	Macdonell Street to Gordon Street
Wilton Road	Hilltop Road to Inverness Drive
Wimbledon Road	Westwood Road to Westwood Road
Wimbledon Road	Westwood Road to Willow Road
Windsor Street	Inverness Street to Waverley Drive
Wood Street	Ontario Street to Manitoba Street
Woodborough Road	Ironwood Road to easterly limit
Woodland Glen Drive	Stone Road to Downey Road
Woodlawn Road	Westerly limit to Muskoka Drive
Woodside Road	Dean Avenue to southerly limit

Schedule A
to By-law Number (2020) – 20472
being new Schedule V
to By-law Number (2002) – 17017
THROUGH HIGHWAYS

Column I
STREET

Column II
LOCATION

Woolwich Street	Macdonell Street to northerly limit
Wyndham Street	Woolwich Street to York Road
Yewholme Drive	Oak Street to Kortright Road West
York Road	Wyndham Street to easterly limit
Yorkshire Street	Bristol Street to Waterloo Avenue
Yorkshire Street	London Road to Suffolk Street
Yorkshire Street	Robinson Avenue to Waterloo Avenue
Yorkshire Street	Suffolk Street to Robinson Avenue
Yorkshire Street	Waterloo Avenue to Suffolk Street
Youngman Drive	Edinburgh Road to Harvard Road
Youngman Drive	Harvard Road to Harvard Road
Zaduk Place	McAlister Boulevard to westerly limit

Schedule B
to By-law Number (2020) – 20472
being new Schedule VIII
to By-law Number (2002) – 17017
YIELD SIGNS

Column I
LOCATION

Column II
STREET

Ajax St at Sleeman Ave	Ajax St
Albert St at Water St	Water St
Anthony Ave at Montreal St	Anthony Ave
Avondale Ave at Princess St	Avondale Ave
Avra Ct at Sanderson Dr	Avra Ct
Balfour Ct at Bathgate Dr	Harts Ln
Balsarroch Pl at Armstrong Ave	Balsarroch Pl
Balsarroch Pl at Dodds Ave	Balsarroch Pl
Bathgate Dr at Brady Ln	Bathgate Dr
Beaumont Cres at Elizabeth St	Beaumont Cres
Bell Ave at Brockville Ave	Bell Ave
Bennett St at Metcalfe St	Bennett St
Berkley Pl at Kingsley Ct	Berkley Pl
Beverley St at Morris St	Beverley St
Birchbank Blvd at Ferndale Ave	Birchbank Blvd
Bishop Ct south leg at Bishop Ct	Bishop Ct South Leg
Blackbird Cres at Ferndale Ave	Blackbird Cres
Braid Pl at University Ave	Braid Pl
Briarlea Rd at Cole Rd (northerly intersection)	Briarlea Rd
Brighton St at Gladstone Ave	Brighton St
Brookhaven Ct at Hilldale Cres	Brookhaven Ct
Byron Ct at Yewholme Dr	Byron Ct
Cabot Ct at Columbus Cres	Cabot Ct
Cadillac Dr at Shirley Ave	Cadillac Dr
Calgary Ave at Ottawa Cres (southerly intersection)	Calgary Ave
Callander Dr at Ottawa Cres	Callander Dr
Cardiff Way at Springdale Blvd	Cardiff Way
Carolyn Ct at Matthew St	Carolyn Ct
Carter Dr at Cheltonwood Ave	Carter Dr
Cathcart St at Stevenson St	Cathcart St
Cavell Ave at Central St	Cavell Ave
Celia Cres at Elson Dr	Celia Cres
Celia Cres at Pacific Pl	Celia Cres
Chad Pl at Meadow Cres	Cedar St
Champlain Pl at Columbus Cres	Champlain Pl
Cherrywood Dr at Freshmeadow Way	Cherrywood Dr
Chesterfield Ave at Uplands Pl	Chesterfield Ave
Clark St at Dufferin St	Clarke St
Clive Ave at Waverley Dr	Clive Ave
Cole Rd at Steffler Dr	Cole Rd
Collingwood St at Kensington St	Collingwood St
Cork St at Yorkshire St	Cork St

Schedule B
to By-law Number (2020) – 20472
being new Schedule VIII
to By-law Number (2002) – 17017
YIELD SIGNS

Column I
LOCATION

Column II
STREET

Cote Dr at Skov Cres	Cote Dr
Cranberry Ct at Freshmeadow Way	Cranberry Ct
Crossingham Rd at Stephanie Dr	Crossingham Rd
Crowe St at McElderry Rd	Crowe St
Cutten Pl at Southgate Dr	Cutten Pl
Dakota Dr at Delaware Ave	Dakota Dr
Darby Rd at Rochelle Dr	Darby Rd
Darby Rd at Stephanie Dr	Darby Rd
Deerchase Pl at Ironwood Rd	Deerchase Pl
Denver Rd at Municipal St	Denver Rd
Dimson Ave south leg at Dimson Ave	Dimson Ave South Leg
Drew St at Rosewood Ave	Drew St
Dunkirk Ave at Cassino Ave	Dunkirk Ave
Eaton Pl at Balmoral Dr	Eaton Pl
Edinburgh Rd at Wellington St	Edinburgh Rd right turn channels
Edmonton Dr at Vancouver Dr	Edmonton Dr
Edmonton Dr at William St	Edmonton Dr
Elginfield Dr at Cheltonwood Dr	Elginfield Dr
Elson Dr at Pacific Pl	Elson Dr
Emma St at Renfield St	Emma St
Emslie St at Yorkshire St	Emslie St
Eramosa Rd at Stevenson St	Eramosa Rd right turn channels
Eramosa Rd at Victoria Rd	Eramosa Rd right turn channels
Eric Ct at Eleanor Ct	Eric Ct
Erin Ave at Lane St	Erin Ave
Ervin Cres at Steffler Dr	Ervin Cres
Essex Street at Essex Street	Essex St (southbound)
Fair Rd at Arrow Rd	Fair Rd
Farquhar St at Freshfield St	Farquhar St
Fife Rd at Wellington St	Fife Rd right turn channel
Floral Dr at Rodney Blvd	Floral Dr
Fobert Ct at Eleanor Ct	Fobert Ct
Forbes Ave at Mary St	Forbes Ave
Franklin Ave at Bennett Ave	Franklin Ave
Franklin Ave at Winston Cres	Franklin Ave
Garth St at Glasgow St	Garth St
Garth St at Kirkland St	Garth St
Garth St at Yorkshire St	Garth St
George St at Dufferin St	George St
Gladstone Ave at Metcalfe St	Gladstone Ave
Glebeholme Cres at Kimberley Dr	Glebeholme Dr
Glenda Ct at Sanderson Dr	Glenda Ct

Schedule B
to By-law Number (2020) – 20472
being new Schedule VIII
to By-law Number (2002) – 17017
YIELD SIGNS

Column I
LOCATION

Column II
STREET

Grandridge Cr at Stephen Dr (westerly intersection)	Grandridge Cr
Grinyer Dr at Auden Rd	Grinyer Dr
Grouse Trail at Hazelwood Dr	Grouse Trail
Grove St at Regent St	Grove St
Hadati Rd at Auden Rd	Hadati Rd
Hales Cres at Borden St	Hales Cres
Hales Cres at Moore Ave	Hales Cres
Hamel Ave at Campion Ave	Hamel Ave
Harris St at Alice St	Harris St
Harrow Ct at Harvard Rd	Harrow Ct
Harts Ln at Bathgate Dr	Harts Ln
Hastings Blvd at Carter Dr	Hastings Blvd
Havelock St at Derry St	Havelock St
Havelock St at Spring St	Havelock St
Hayes Ave at Beverley St	Hayes Ave
Heather Ave at Floral Dr	Heather Ave
Hepburn Ave at Jackson Ave	Hepburn Ave
Holiday St at Raymond St	Holiday St
Holly Ct at Chesterton Ln	Holly Ct
Hollyberry Pl at Stephanie Dr	Hollyberry Pl
Home St at Yorkshire St	Home St
Howitt Street at Margaret Street	Howitt Street (eastbound)
Hunter's Ln north leg at Pheasant Run Dr.	Hunter's Ln North Leg
Hunter's Ln south leg at Pheasant Run Dr	Hunter's Ln South Leg
Inkerman St at Inkerman Street	Inkerman St
Jackson St at Palmer St	Jackson St
Jodi Pl at Ferman Dr	Jodi Pl
John St at Dufferin St	John St
Joyce Pl at Upton Cres	Joyce Pl
Julia Dr at Drew St	Julia Dr
Kara Lee Ct at Del Mar Blvd	Kara Lee Ct
Kensington St at Shaftsbury Ave	Kensington St
Kenwood Dr at Sleeman Ave	Kenwood Dr
Kingsley Ct at Windsor St	Kingsley Ct
Kingsmill Ave at Beverley St	Kingsmill Ave
Kingswood Gate at Woodland Glen Dr	Kingswood Gate
Kipling Ave at Thornhill Dr	Kipling Ave
Kirsten Dr at Pleasant Rd	Kirsten Dr
Kirsten Dr at Terry Blvd	Kirsten Dr
Kitchener Ave at Delhi St	Kitchener Ave
Kitchener Ave at Marlborough Rd	Kitchener Ave
Kitchener Ave at Riverview Dr	Kitchener Ave

Schedule B
to By-law Number (2020) – 20472
being new Schedule VIII
to By-law Number (2002) – 17017
YIELD SIGNS

Column I
LOCATION

Column II
STREET

Koch Dr at Walman Dr	Koch Dr
Kron Dr at Yewholme Dr	Kron Dr
Landsdown Dr at Valley Rd	Landsdown Dr
Lane St at Bennett Ave (northerly intersection)	Lane St
Laneway (Registered Plans 340, 351, 353, 354) at Audrey Ave	Laneway
Laneway (Registered Plans 340, 351, 353, 354) at Kingsmill Ave	Laneway
Laneway (Registered Plans 340, 351, 353, 354) at Menzie Ave	Laneway
Langside St at Dumbarton St	Langside St
Latenda Pl at Hands Dr	Latenda Pl
Lilac Pl at Brighton St	Lilac Pl
Lilac Pl at Stevenson St	Lilac Pl
Lincoln Cres at Laverne Ave	Lincoln Cres
Lisa Ln at Ferman Dr	Lisa Ln
Longfellow Ave at Muskoka Dr	Longfellow Ave
Lowes Rd at Dawn Ave	Lowes Rd
Lyle Pl at Bathgate Dr	Lyle Pl
Lynwood Pl at Lynwood Ave	Lynwood Pl
Macdonell St at Arthur St	Macdonell St right turn channel
Magdalena Dr at Auden Rd	Magdalena Dr
Malcolm Rd at Governors Rd	Malcolm Rd
Marlborough Rd at Clive Ave	Marlborough Rd
Mary St at Harcourt Dr	Mary St
Mason Ct at Janefield Ave	Mason Ct
Massey Rd at Lewis Rd	Massey Rd
Mayfield Ave at Colborn St	Mayfield Ave
Mayfield Ave at Monticello Cres	Mayfield Ave
McCall Cres at Woodycrest Dr	McCall Cres
McCrae Blvd at Wellington St	McCrae Blvd
McIlwraith Cres at Eliot Pl	McIlwraith Cres
Meadowview Ave at Allan Ave	Meadowview Ave
Meadowview Ave at Inkerman St	Meadowview Ave
Memorial Cres at Goldie Ave	Memorial Cres
Michener Rd at Malcolm Rd	Michener Rd
Millwood Ct at Darby Rd	Millwood Ct
Mohawk Dr at Delaware Ave (northerly intersection)	Mohawk Dr
Mollison Ct at Hazelwood Dr	Mollison Ct
Montgomery St at Newstead St	Montgomery St
Montreal Rd at Del Mar Blvd	Montreal Rd
Montreal Rd at William St	Montreal Rd
Mountford Dr at Carter Dr	Mountford Dr
Muskoka Dr at Woodlawn Road	Muskoka Dr
Nelson Rd at Delhi St	Nelson Rd

Schedule B
to By-law Number (2020) – 20472
being new Schedule VIII
to By-law Number (2002) – 17017
YIELD SIGNS

Column I
LOCATION

Column II
STREET

Nottingham St at Glasgow St	Nottingham St
Oakwood Ave at Glenwood Ave	Oakwood Ave
Old Colony Trail at Valleyridge Trail	Old Colony Trail
Old Colony Trail at Woodland Glen Dr	Old Colony Trail
Old Stone Ct at Monticello Cres	Old Stone Ct
Orchard Cres at Callander Dr	Orchard Cres
Ottawa Cres at Vancouver Dr (southerly intersection)	Ottawa Cres
Ottawa Cres at William St	Ottawa Cres
Oxford St at Yorkshire St	Oxford St
Pacific Pl at Municipal St	Pacific Pl
Parkholm Ave at Jackson Ave	Parkholme Ave
Parkview Cres at Fairmeadow Dr	Parkview Cres
Parkview Cres at Springdale Blvd	Parkview Cres
Parkwood Rd at Applewood Cres	Parkwood Rd
Paul Ave at Marlborough Rd	Paul Ave
Pauline Pl at Matthew St	Pauline Pl
Penni Pl at Carey Cres	Penni Pl
Peter Ave at Marlborough	Peter Ave
Philip Ave at Delhi St	Philip Ave
Philip Ave at Paul Ave	Philip Ave
Picadilly Pl at Dovercliffe Rd	Picadilly Pl
Pickwick Pl at Primrose Ln	Pickwick Pl
Pillet Pl at Celia Cres	Pillet Pl
Pine St at Balsam Dr	Pine St
Pinetree Dr at Stephanie Dr	Pinetree Dr
Pinnacle Cres east leg at Stephanie Dr	Pinnacle Cres East Leg
Pinnacle Cres west leg at Stephanie Dr	Pinnacle Cres West Leg
Pintail Ct at Hazelwood Dr	Pintail Ct
Pipe St at Dufferin Ave	Pipe St
Pleasant Rd at Emma St	Pleasant Rd
Plymouth Ct at Alma St	Plymouth Ct
Pondview Cres at Country Club Dr	Pondview Cres
Poppy Ln at Janefield Ave	Poppy Ln
Powell St at Dufferin St	Powell St
Primrose Ln at Westwood Rd	Primrose Ln
Quaiser Ct at McElderry Rd	Quaiser Ct
Quebec St at Macdonell St	Quebec St, right channel
Regent St at Rose St	Regent St
Renfrew Pl at Yewholme Dr	Renfrew Pl
Ridgeway Ave at Malvern Cres	Ridgeway Ave
Robertson Ave at St. Andrew St	Robertson Ave
Robin Rd at Brady Ln	Robin Rd

Schedule B
to By-law Number (2020) – 20472
being new Schedule VIII
to By-law Number (2002) – 17017
YIELD SIGNS

Column I
LOCATION

Column II
STREET

Rutherford Ct at Southgate Dr	Rutherford Ct
Sanderson Dr at Marksam Rd	Sanderson Dr
Schuurman Ct at McElderry Rd	Schuurman Ct
Shadybrook Cres Service Rd at Hanlon Rd	Shadybrook Cres Service Rd
Shadybrook Cres Service Rd at Shadybrook Cres	Shadybrook Cres Service Rd
Sharon Pl at Wimbledon Rd	Sharon Pl
Sheridan Dr at Balmoral Dr	Sheridan Dr
Shirley Ave at Bennett Ave	Shirley Ave
Shirley Ave at Erin Ave	Shirley Ave
Short St at Toronto St	Short St
Skye Pl at Vanier Dr	Skye Pl
Sloan Ave at Beaumont Cres	Sloan Ave
Southampton St at Sydenham St	Southampton St
Speedvale Ave at Eramosa Rd	Speedvale Ave, right turn channels
Speedvale Ave at Victoria Rd	Speedvale Ave, right turn channels
St. Arnaud St at Exhibition St	St. Andrew St
Stevenson St at Eramosa Rd	Stevenson St, right turn channel
Strathmere Pl at June Ave	Strathmere Pl
Stull Ave at Dufferin St	Stull Ave
Sumac Pl at Brighton St	Sumac Pl
Sumac Pl at Stevenson St	Sumac Pl
Summit Cres at Westmount Rd	Summit Cres
Sunnylea Cres at Pleasant Rd	Sunnylea Cres
Sunset Rd at Applewood Cres	Sunset Rd
Suzanna Dr at Rochelle Dr	Suzanna Dr
Tamarack Pl at Emma St	Tamarack Pl
Teakwood Pl at Uplands Pl	Teakwood Pl
Terry Blvd (east leg) at Terry Blvd	Terry Blvd (east leg)
Terry Blvd at Metcalfe St	Terry Blvd
Thomas Ln at Hadati Rd	Thomas Ln
Thomas Ln at Upton Cres	Thomas Ln
Thomasfield Dr at McElderry Rd (westerly intersection)	Thomasfield Dr
Tiffany St at Dufferin St	Tiffany St (west side)
Torch Ln at Janefield Ave	Torch Ln
Upton Cres at Leacock Ave	Upton Cres
Vancouver Dr at William St	Vancouver Dr
Vardon Dr at Dormie Ln	Vardon Dr
Vermont St at Waverley Dr	Vermont St
Verney St at Exhibition St	Verney St
Victoria Rd at Elizabeth St	Victoria Rd right turn channels
Victoria Rd at Eramosa Rd	Victoria Rd right turn channel
Victoria Rd at Woodlawn Rd	Victoria Rd right turn channel

Schedule B
to By-law Number (2020) – 20472
being new Schedule VIII
to By-law Number (2002) – 17017
YIELD SIGNS

Column I
LOCATION

Column II
STREET

Vista Terrace at Golfview Rd	Vista Terrace
Walnut Dr at Sherwood Dr	Walnut Dr
Walter St at Empire St	Walter St
Watson Parkway South at Stone Road East	Watson Parkway S right turn channel
Waverley Dr at Knightswood Blvd	Waverley Dr right turn channel
Waverley Dr at Riverview Dr	Waverley Dr
Wellington St at Edinburgh Rd	Wellington St right turn channels
Westgate Dr at June Ave	Westgate Dr
Westgate Dr at Lonsdale Dr	Westgate Dr
Westoby Pl at Ottawa Cres	Westoby Pl
Willow Rd at Edinburgh Rd	Willow Rd right turn channel
Wiltshire Pl at Greenwich Rd	Wiltshire Pl
Wolfond Cres at Forest St	Wolfond Cres
Wood Duck Ct at Pheasant Run Dr	Wood Duck Ct
Woodborough Rd at Ironwood Rd	Woodborough Rd
Woodlawn Rd at Victoria Rd	Woodlawn Rd right turn channel
Woodycrest Dr at McCall Cres	Woodycrest Dr
Yeadon Dr at Woodside Rd	Yeadon Dr
Young St at Rodney Blvd	Young St

Schedule C
to By-law Number (2020)-20472
being new Schedule X
to By-law Number (2002) – 17017
PEDESTRIAN CROSSOVERS

COLUMN I
LOCATION

Bagot Street at Suffolk Street West
Delhi Street at Emma Street
Ironwood Road 54m east of Reid Court
Forest Street at Maple Street
Grange Road at Auden Road and Schroder Crescent
Grange Road at Kearney Street
London Road West at Kathleen Street and Kirkland Street
Rickson Avenue at Darnell Road
Stephanie Drive at Deerpath Drive (north intersection)
Victoria Road North at Simmonds Drive
Waterloo Avenue 137m west of Beechwood Avenue
Wilson Street at Northumberland Street
Woodlawn Road East at Atto Drive
York Road at Harris Street and Boulton Avenue

Schedule D
to By-law Number (2020) – 20472
being new Schedule XV
to By-law Number (2002) – 17017
NO PARKING

<u>Column I</u> <u>STREET</u>	<u>Column II</u> <u>SIDE</u>	<u>Column III</u> <u>LOCATION</u>	<u>Column IV</u> <u>TIME</u>
Abbeywood Crescent	North	148m west of Deerpath Drive to 36m west thereof	Anytime
Aberdeen Street	North	29m west of Arnold Street to Edinburgh Road North	Anytime
Aberdeen Street	South	Edinburgh Road North to Arnold Street	8am-6pm, Mon-Fri
Acker Street	North	Severn Drive to easterly limit	Anytime
Admiral Place	Both	Southgate Drive to westerly limit	Anytime
Albert Street	South	Water Street to Mary Street	Anytime
Alice Street	Both	Arthur Street South to Huron Street	Anytime
Alice Street	North	Johnston Street to Stevenson Street South	Anytime
Alice Street	North	Morris Street to Harris Street	Anytime
Alice Street	South	Harris Street to Johnston Street	Anytime
Alice Street	South	Huron Street to Morris Street	Anytime
Alice Street	South	Johnston Street to Stevenson Street	8am-6pm, Mon-Fri
Alma Street North	East	Raglan Street to 46m north of Paisley Road	Anytime
Alma Street North	East	Suffolk Street West to 23m south thereof	Anytime
Alma Street North	West	46m south of Paisley Road 53m north of Paisley Road	Anytime
Alma Street North	West	Suffolk Street West to 29m south thereof	Anytime
Ambrous Crescent (north leg)	North	MacAlister Boulevard to Kirvan Drive	Anytime
Ambrous Crescent	North, West and South	Kirvan Drive (north leg) to MacAlister Boulevard (west leg)	Anytime
Ambrous Crescent	South	190m west of Kirvan Drive to 45m west thereof	Anytime
Ambrous Crescent	South	MacAlister Boulevard to 190m east thereof	Anytime
Ambrous Crescent (south leg)	North	200m west of Kirvan Drive (south leg) to 45m west thereof	Anytime
Ambrous Crescent (south leg)	North	MacAlister Boulevard to 90m west thereof	Anytime
Amsterdam Crescent (north leg)	South	150m west of Summerfield Drive to 28m west thereof	Anytime
Amsterdam Crescent (south leg)	North	150m west of Summerfield Drive to 28m west thereof	Anytime
Ann Street	North	Woolwich Street to easterly limit	Anytime
Applewood Crescent	East	21m north of Parkwood Road to 34m south thereof	Anytime
Applewood Crescent	East	Elmhurst Crescent to 22m south thereof	Anytime
Applewood Crescent	West	22m south of Elmhurst Crescent to 38m north thereof	Anytime
Applewood Crescent	West	Parkwood Road to 21m north thereof	Anytime
Applewood Crescent (east leg)	East	Willow Road to 31m north thereof	Anytime

Schedule D
to By-law Number (2020) – 20472
being new Schedule XV
to By-law Number (2002) – 17017
NO PARKING

<u>Column I</u> <u>STREET</u>	<u>Column II</u> <u>SIDE</u>	<u>Column III</u> <u>LOCATION</u>	<u>Column IV</u> <u>TIME</u>
Applewood Crescent (west leg)	West	Willow Road to Greengate Road	Anytime
Ardmay Crescent	West	Eramosa Road to Lemon Street	Anytime
Arkell Road	Both	Victoria Road to Gordon Street	Anytime
Armstrong Avenue	East	York Road to Balsarroch Place	Anytime
Arnold Street	East	Paisley Road to Suffolk Street West	Anytime
Arrow Road	Both	Woodlawn Road to the northerly limit	Anytime
Arthur Street	East	Norwich Street East to Elizabeth Street	Anytime
Arthur Street North	East	40m south of Spring Street to 16m south thereof	Anytime Apr. 15th - Nov. 15th
Arthur Street North	West	Eramosa Road to 40m north thereof	Anytime
Arthur Street North	West	Heffernan Street to 67m south thereof	8 am - 6 pm Mon - Sat
Arthur Street North	West	Heffernan Street to King Street	Anytime
Arthur Street North	West	Norwich Street East to northerly limit	Anytime
Arthur Street South	East	Alice Street to 120m north thereof	Anytime
Arthur Street South	East	Manitoba Street to Oliver Street	Anytime
Arthur Street South	West	38m south of Cross Street to Ontario Street	Anytime
Arthur Street South	West	Macdonell Street to 34m south of Cross Street	Anytime
Atto Drive	West	Woodlawn Road East to Norma Crescent	Anytime
Auden Road	East	Chesterton Lane to 21m south thereof	Anytime
Auden Road	West	77m north of Lindsay Court to a point 72m north thereof	Anytime
Auden Road	West	Hadati to 29m north thereof	Anytime
Audrey Avenue	East	York to southerly limit	Anytime
Audrey Avenue	West	York Road to 22m south thereof	Anytime
Bagot Street	East	Paisley to Willow	Anytime
Bailey Avenue	South	55m east of Beattie Street to 59m east thereof	Anytime
Baker Street	East	Quebec Street to 66m north thereof	Anytime
Baker Street	East	Woolwich Street to 11m south thereof	Anytime
Baker Street	West	Quebec Street to 36m north thereof	Anytime
Baker Street	West	Woolwich Street to 15m south thereof	Anytime
Baker Street	West	Chapel Lane to Quebec	Anytime
Balmoral Drive	Both	36.3m east of Inverness To 65.6m west thereof	Anytime
Balmoral Drive	West	Waverley to 137m north thereof	Anytime
Barber Avenue	East	London to 30m north thereof	Anytime
Barber Avenue	West	London to 37m north thereof	Anytime
Barber Avenue	South	53m east of Westmount Road to 26m east thereof	Anytime
Bard Boulevard	North	55m west of Victoria Road South to 21m west thereof	Anytime

Schedule D
to By-law Number (2020) – 20472
being new Schedule XV
to By-law Number (2002) – 17017
NO PARKING

<u>Column I</u> <u>STREET</u>	<u>Column II</u> <u>SIDE</u>	<u>Column III</u> <u>LOCATION</u>	<u>Column IV</u> <u>TIME</u>
Barton Street	South	Kathleen Street to Exhibition Street	Anytime
Baxter Drive	East	60m north of Goodwin Drive to 30m north thereof	Anytime
Baxter Drive	West	Goodwin Drive to northerly limit	Anytime
Beaumont Crescent	Both	Elizabeth to York	Anytime
Beaumont Crescent	Both	York to Clearview	Anytime
Beaumont Crescent	South	Elizabeth to Clearview	Anytime
Beaver Meadow Drive	East	Farley Drive to 50m south thereof	Anytime
Beaver Meadow Drive	West	Farley Drive to 12m south of Blair Drive	Anytime
Beechwood Avenue	East	Chadwick Avenue to 15m south thereof	Anytime
Beverley Street	South	Harris to Morris	Anytime
Birmingham Street	East	Waterloo Avenue to Essex Street	Anytime
Bishop Court	North	43m south of Flanders Road to 51m west thereof	Anytime
Bonar Place	East	Willow Road to 180m north thereof	Anytime
Borden Street	West	College to Moore	Anytime
Boult Avenue	West	York to southerly limit	Anytime
Bowen Drive	South	Victoria Road North to Birchbank Boulevard	Anytime
Bowen Drive	West	Norma Crescent to Birchbank Boulevard	Anytime
Brady Lane	East	84m west of Bathgate Drive to 34m south thereof	Anytime
Braid Place	East	University to northerly limit	Anytime
Braid Place	West	University of northerly limit	8 am - 6 pm, Mon.-Fri
Brant Avenue	North	43m west of Muskoka to 54m west thereof	Anytime
Brant Avenue	South	64m west of Muskoka to 43m west thereof	Anytime
Brentwood Drive	Both	Nicklin to 17m west thereof	Anytime
Brentwood Drive	East	19m north of June to 15m south of June	Anytime
Brentwood Drive	West	23m north of June to 17m south of June	Anytime
Brentwood Drive	East	352m north of June Avenue to 62m west of Strathmere Place	Anytime
Bright Lane	West	McNulty Lane to 23m north thereof	Anytime
Brighton Street	North	Stevenson Street west to the driveway of Brighton Street School	Anytime
Brighton Street	South	Stevenson Street to 43m west thereof	Anytime
Bristol Street	North	Wellington to Edinburgh	Anytime
Bristol Street	South	23m east of Holliday to westerly limit	Anytime
Brockville Avenue	East	York to southerly limit	Anytime
Brockville Avenue	West	York to 98m south thereof	Anytime
Brown Street	Both	Colonial Drive to 49m west thereof	Anytime
Buckthorn Crescent	East	108 m west of Grange Road to 33m west thereof (south leg)	Anytime

Schedule D
to By-law Number (2020) – 20472
being new Schedule XV
to By-law Number (2002) – 17017
NO PARKING

<u>Column I</u> <u>STREET</u>	<u>Column II</u> <u>SIDE</u>	<u>Column III</u> <u>LOCATION</u>	<u>Column IV</u> <u>TIME</u>
Buckthorn Crescent	East	124 m west of Grange Road to 30 m west thereof (north leg)	Anytime
Burcombe Crossing	East	Dallan Drive to Lobsinger Lane	Anytime
Burcombe Crossing	East	Lobsinger Lane to Poppy Drive East	Anytime
Burns Drive	North	126 m east of Edinburgh Road North to 26 m east thereof	Anytime
Burns Drive	South	Edinburgh Road to 158m east thereof	Anytime
Caledonia Street	Both	College to Dean	Anytime
Calgary Avenue	Both	Ottawa Crescent to 40m south thereof	Anytime
Callander Drive	East	Ottawa Crescent to Eramosa Road	8am-9am, 3pm-4pm, Mon-Fri, Sep 1-Jun 30
Cambridge Street	North	32m west of Yorkshire Street to Clinton Street	Dec 1 st to Mar 31 st
Cambridge Street	North	Yorkshire Street to 32m west thereof	Anytime
Cambridge Street	North	Yorkshire to 18.4m east thereof	Anytime
Cambridge Street	South	Clinton to Glasgow	Anytime
Cambridge Street	South	Dublin to Glasgow	Anytime
Camm Crescent	South	99m north of Periwinkle Way (west leg) to 23m north thereof	Anytime
Camm Crescent	South	89m north of Periwinkle Way (east leg) to 27m north thereof	Anytime
Campbell Road	Both	Silvercreek Pkwy to Dawson Road	Anytime
Carden Street	South	Wilson Street to Wyndham Street North	Anytime
Cardigan Street	East	107m north of Woolwich to 30m north thereof	Anytime
Cardigan Street	East	191m north of Norwich to Marcon	Anytime
Cardigan Street	East	London to 122m north thereof	Anytime
Cardigan Street	East	Norwich Street to 15m north thereof	Anytime
Cardigan Street	West	Marcon to 105m south thereof	Anytime
Cardigan Street	West	Norwich to 132m south of Marcon	Anytime
Carere Crescent	East	125 m east of Atto Drive to 130 m north thereof	Anytime
Carere Crescent	South/East	Atto Drive to 130 m north thereof	Anytime
Carere Crescent (south)	North	95m east of Atto Drive to 125m east thereof	Anytime
Carrington Drive	East	Darnell Road to Ryder Avenue	Anytime
Carrington Place	East	Edinburgh to 30m south thereof	Anytime
Carrington Place	West	87m south of Edinburgh Road South to 31m south thereof	Anytime
Cassino Avenue	South	William Street to 27m west of Anthony Avenue	Anytime
Cavell Avenue	North	Central to Exhibition	Anytime
Cedar Street	East	44m south of Water Street to 40m south thereof	Anytime
Chadwick Avenue	South	Beechwood Avenue to 16m east thereof	Anytime

Schedule D
to By-law Number (2020) – 20472
being new Schedule XV
to By-law Number (2002) – 17017
NO PARKING

<u>Column I</u> <u>STREET</u>	<u>Column II</u> <u>SIDE</u>	<u>Column III</u> <u>LOCATION</u>	<u>Column IV</u> <u>TIME</u>
Chapel Lane	Both	South-east corner, north to Post Office	Anytime
Chapel Lane	North	South-east corner, west to Baker Street	Anytime
Chapel Lane	South	58m east of Baker Street to 34m east thereof	Anytime
Charles Street	South	Woolwich to Dublin	Anytime
Cheltonwood Avenue	North	97m east of Elginfield Drive to 25m east thereof	Anytime
Chester Street	North	Exhibition Street to Kathleen Street	Anytime
Chillico Drive	North	Elmira Road to westerly limit	Anytime
Chillico Drive	South	49m west of Hillsdon Place to 14m west thereof	Anytime
Church Lane	Both	Norfolk to easterly limit	Anytime
Cityview Drive	Both	York Rd to White St	Anytime
Cityview Dr	East	30m north of Cityview Dr to 25m south of Cityview Dr	Anytime
Cityview Dr	West	30m north of Cityview Dr to 30m south of Cityview Dr	Anytime
Clair Road W	Both	Hanlon Parkway to Laird Road	Anytime
Clair Road W	Both	Laird Road to Gordon Street	Anytime
Clairfields Drive W	East	Clair Road West to Doyle Drive	Anytime
Clairfields Drive E	North	37m west of Beaver Meadow Drive to 133m west thereof	Anytime
Clairfields Drive E	South	31m east of McGarr Drive to 35m west of McGarr Drive	Anytime
Clairfields Drive E	South	97m west of McGarr Drive to 33m west thereof	Anytime
Clara Street	East	Grange to southerly limit	Anytime
Clarence Street	Both	Dufferin to C.P.R. track	8 am - 6 pm, Mon - Sat
Clarence Street	North	Woolwich to Dufferin	Anytime
Clark Street	North	Dufferin to Woolwich	Anytime
Clark Street	South	Exhibition to Princess	Anytime
Clark Street	South	Woolwich to Princess	Anytime
Clearview Street	Both	Suburban to Beaumont	Anytime
Clinton Street	East	Elora to Paisley	Anytime
Clough Crescent	North	105m east of Colonial Drive to 28m east thereof	Anytime
Clough Crescent	East	Bard Boulevard to 19m south thereof	Anytime
Clough Crescent	North	Colonial Drive to 21m east thereof	Anytime
Clough Crescent	South	Colonial Drive to 22m east thereof	Anytime
Colborn Street	Both	Stone to Monticello	8 am - 6 pm
Cole Road	Both	Scottsdale to Cole	Anytime
Cole Road	NE	164m south of Briarlea to 46m south-east thereof	Anytime
Cole Road	NW/West	Scottsdale to Ironwood South	Anytime

Schedule D
to By-law Number (2020) – 20472
being new Schedule XV
to By-law Number (2002) – 17017
NO PARKING

<u>Column I</u> <u>STREET</u>	<u>Column II</u> <u>SIDE</u>	<u>Column III</u> <u>LOCATION</u>	<u>Column IV</u> <u>TIME</u>
Cole Road	North	64m east of Ironwood Road to 30m east thereof	Anytime
Cole Road	SE	112m north of Aspen 46m north-east thereof Valley/Christopher to	Anytime
Cole Road	South	97m east of Cole Road (north leg) to 20m east thereof	Anytime
College Avenue	Both	Stone to Victoria	Anytime
Colonial Drive	East	15m south of Marsh Crescent to 92.5m north thereof	Anytime
Colonial Drive	West	15m south of Brown Street to 98.5m north thereof	Anytime
Colonial Drive	Both	20m south of Bard Boulevard to 15m north of Bard Boulevard	Anytime
Commercial Street	North	58m west of Norfolk to 6.1m west thereof	Anytime
Conroy Crescent	West	College to College	Anytime
Cork Street	North	Yorkshire to 17m east thereof	Anytime
Cork Street	South	Dublin to Yorkshire	Anytime
Cork Street West	Both	Norfolk Street to Dublin Street North	Anytime
Corporate Court	Both	Southgate Drive to easterly limit	Anytime
Cote Drive	Both	Skov to northerly limit	8 am-6 pm, Mon.-Fri.
Couling Crescent	North, West and South	Inner portion of the Crescent from Watson Parkway to Watson Parkway	Anytime
Crawford Street	West	Dean Avenue to University Avenue West	Anytime
Creighton Avenue	North	77m east of Vipond Street/Trimble Crescent to 33m east thereof	Anytime
Crestwood Place	West	60m north of Palmer Street to 12m north thereof	Anytime
Crestwood Place	West	60m north of Palmer Street to 12m north thereof	Anytime
Crestwood Street	East	Palmer to the northerly limit	Anytime
Crimea Street	North	Alma to 42m east thereof	Anytime
Crimea Street	North	Edinburgh to 213m west thereof	8 am - 6 pm
Crimea Street	South	Edinburgh to 63m west to C.N.R. crossing	Anytime
Crimea Street	South	164m west of C.N.R. crossing Alma Street North	Anytime
Cross Street	South	Arthur Street South to Neeve Street	Anytime
Crowe Street	South	Edinburgh Road South to McElderry Road	Anytime
Curtis Road	Both	Silvercreek Pkwy to the westerly limit	Anytime
Curzon Crescent	North	Tovell Drive to 93m west thereof	Anytime
Curzon Crescent	North	54m west of Saigon Street to 32m west thereof	Anytime
Cutten Place	Both	Southgate Drive to easterly limit	Anytime
Dallan Drive	East	Clair Road East to McIntyre Court	Anytime
Dallan Drive	West	Kay Crescent to Poppy Drive East (east leg)	Anytime
Dallan Drive	West	Poppy Drive East to Lobsinger Lane	Anytime

Schedule D
to By-law Number (2020) – 20472
being new Schedule XV
to By-law Number (2002) – 17017

NO PARKING

<u>Column I</u> <u>STREET</u>	<u>Column II</u> <u>SIDE</u>	<u>Column III</u> <u>LOCATION</u>	<u>Column IV</u> <u>TIME</u>
Dallan Drive	West	Lobsinger Lane to Burcombe Crossing	Anytime
Dallan Drive	East	Poppy Drive East (west leg) to 104m south thereof	Anytime
Darby Road	East	56m south of Stephanie Drive to 34m south thereof	Anytime
Davis Street	East	Eastview Road to Acker Street	Anytime
Davis Street	West	Eastview Road to 18m north thereof	Antime
Dawson Road	Both	Willow to Woodlawn	Anytime
Dean Avenue	North	36m west of Talbot to Caledonia Street	Anytime
Dean Avenue	North	Gordon to 36m west thereof	Anytime
Dean Avenue	South	65m west of Talbot to Caledonia Street	Anytime
Dean Avenue	South	Gordon to 58m west thereof	Anytime
Deerpath Drive	West	Imperial Road to 27m north thereof	Anytime
Deerpath Drive	East	61m north of Abbeywood Crescent (west intersection) to 34m east thereof	Anytime
Delaware Avenue	East	50m north of Speedvale Avenue East to 30m north thereof	Anytime
Delhi Street	East	Eramosa Road to 323m north of Spring Street	Anytime
Delhi Street	East	Peter Avenue to Philip Avenue	Anytime
Delhi Street	East	Emma Street to 52m south thereof	Anytime
Delhi Street	West	130m south of Speedvale Avenue to 31m south thereof	Anytime
Delhi Street	West	35m north of Paul Avenue to 35m south of Paul Avenue	Anytime
Delhi Street	West	11m north of Peter Avenue to 6m south of Peter Avenue	Anytime
Delhi Street	West	93m north of Spring Street to 15m south of Derry Street	Anytime
Delhi Street	West	Eramosa Road to 42m north thereof	Anytime
Delhi Street	West	280m south of Emma Street to 22.5m south thereof	Anytime
Delhi Street	West	Emma Street to 256m south thereof	Anytime
Delhi Street	West	Peter Avenue to 21m south thereof	Anytime
Derry Street	North	Arthur to 108.5m east thereof	Anytime
Derry Street	South	Arthur to Delhi	Anytime
DeShane Street	East	Mullin Drive to Norma Crescent	Anytime
Devere Drive	East	Crane to 28m south thereof	Anytime
Devere Drive	West	18m south of Crane to 47m north thereof	Anytime
Division Street	Both	Woolwich to Westmount	Anytime
Dodds Avenue	West	York Road to 20m south thereof	Anytime
Dominion Drive	Both	northerly limit to 40m south thereof	Anytime
Domo Drive	Both	Grange Road to easterly limit	8 a.m. – 4 p.m. Monday - Friday
Douglas Street	West	St. George's Square to Woolwich	Anytime

Schedule D
to By-law Number (2020) – 20472
being new Schedule XV
to By-law Number (2002) – 17017
NO PARKING

<u>Column I</u> <u>STREET</u>	<u>Column II</u> <u>SIDE</u>	<u>Column III</u> <u>LOCATION</u>	<u>Column IV</u> <u>TIME</u>
Downey Road	Both	30m west of Hanlon Pkwy to Hanlon Creek Boulevard	Anytime
Dublin Street	East	55m north of Cork Street to Paisley Street	Anytime
Dublin Street	East	Cork Street to 36m north thereof	Anytime
Dublin Street	East	Cork to Kent	Anytime
Dublin Street	East	Paisley to 23m north thereof	Anytime
Dublin Street	East	Suffolk to 10m north of Norwich	Anytime
Dublin Street	West	9m south of Durham to 36m north of Cambridge	Anytime
Dublin Street	West	London to 31m south thereof	Anytime
Dublin Street	West	Paisley to 30m south thereof	Anytime
Dublin Street	West	Suffolk to Paisley	Anytime
Dublin Street	West	Waterloo to Kent	Anytime
Dublin Street	West	Wellington to Waterloo	Anytime
Dublin Street South	East	Nottingham Street to 19m north thereof	Anytime
Dublin Street North	East	8m north of Norwich Street West to 16m south of Charles Street (Except Authorized Permits)	Anytime
Dublin Street North	East	McTague Street to 16m south of Charles Street	Anytime
Dudley Drive	South	42m west of MacAlister Boulevard to 37m west thereof	Anytime
Dufferin Street	East	London to Clarence	Anytime
Dufferin Street	West	George Street to 40m north thereof	Anytime
Duke Street	West	Elizabeth to 14m south thereof	Anytime
Duke Street	West	105m north of Alice to 7m north thereof	Anytime
Duke Street	West	78m south of Elizabeth to 29m south thereof	Anytime
Duke Street	West	Alice to 27m north thereof	Anytime
Durham Street	South	Yorkshire to Dublin	Anytime
Earl Street	North	Woolwich to Dufferin	Anytime
Earl Street	South	Woolwich to 34m east thereof	Anytime
Eastview Road	Both	61m east of Victoria to the east City limit	2 am - 6 pm
Eastview Road	Both	Victoria to 61m east thereof	Anytime
Eastview Road	South	Watt Street to 30m east thereof	Anytime
Eastview Road	South	Auden Road to 25m east thereof	Anytime
Eden Street	Both	Silvercreek to westerly limit	Anytime
Edgehill Drive	Both	Division to the southerly limit	8am - 6pm, Mon.- Fri.
Edgehill Drive	East	30m north of Division to 15m south of Highview Place	8am - 6pm, Mon.- Fri.
Edgehill Drive	East	Division to 30m north thereof	Anytime
Edgehill Drive	West	Division to 15m north of Highview	Anytime
Edinburgh Road	Both	Woodlawn to southerly limit	Anytime
Edwin Street	North	Woolwich to Dublin	Anytime

Schedule D
to By-law Number (2020) – 20472
being new Schedule XV
to By-law Number (2002) – 17017
NO PARKING

<u>Column I</u> <u>STREET</u>	<u>Column II</u> <u>SIDE</u>	<u>Column III</u> <u>LOCATION</u>	<u>Column IV</u> <u>TIME</u>
Elizabeth Street	Both	York to Suburban	Anytime
Elizabeth Street	North	Duke to Arthur	Anytime
Elizabeth Street	North	Stevenson to Victoria	Anytime
Elizabeth Street	South	Arthur to Victoria	Anytime
Elmira Road	Both	Fife Road to Willow Road	Anytime
Elmira Road North	Both	North City limits to Flaherty Drive	Anytime
Elmira Road North	East	Willow Road to 115m north thereof	Anytime
Elmira Road North	West	Flaherty Drive to Willow Road	Anytime
Elora Street	North	Yorkshire to Harrison	Anytime
Elora Street	South	91m west of Yorkshire to Harrison	Anytime
Emma Street	North	Delhi Street to westerly limit	Anytime
Emma Street	South	Metcalf Street to Marlborough Road	Anytime
Emma Street	South	Stevenson Street North to Renfield Street	Anytime
Emma Street	North	East of Delhi Street to 28m east thereof	Anytime
Emslie Street	North	Yorkshire Street to 18.0m west thereof	Anytime
Emslie Street	South	Yorkshire Street South to McGee Street	Anytime
Eramosa Road	East	13.6 m north of Mitchell Street to northerly City limits	Anytime
Eramosa Road	East	Woolwich Street to 39 m south of Mitchell Street	Anytime
Eramosa Road	West	19 m north of Mitchell Street to northerly City limits	Anytime
Eramosa Road	West	Woolwich Street to 57 m south of Mitchell Street	Anytime
Erin Avenue	Both	Lane to westerly limit	Anytime
Essex Street	South	Waterloo Avenue to 111m east of Dublin Street North	Anytime
Essex Street	North	Waterloo Avenue to 31.9m west thereof	Anytime
Evergreen Drive	Both	Monticello to Stone	8am-6pm, Mon. - Fri.
Exhibition	East	Speedvale to Division	Anytime
Exhibition	West	161m north of Division to Speedvale	Anytime
Exhibition	West	Division Street to 37m north thereof	Anytime
Exhibition	West	Division to London	Anytime
Exhibition Street	East	Clark to 25m north of Powell	Anytime
Exhibition Street	East	Powell to 22m south thereof	Anytime
Extra Street	North	Woolwich to Central	Anytime
Fair Road	Both	Silvercreek Pkwy to Arrow Road	Anytime
Fairview Blvd	North	Gordon to Mary	Anytime
Farley Drive	Both	32m west of Beaver Meadow Drive to 24m east of Beaver Meadow Drive	Anytime
Farley Drive	East	Porter Drive to 26m south thereof	Anytime
Farquhar Street	Both	Freshfield to 12m east thereof	Anytime
Farquhar Street	Both	Gordon to Freshfield	Anytime

Schedule D
to By-law Number (2020) – 20472
being new Schedule XV
to By-law Number (2002) – 17017
NO PARKING

<u>Column I</u> <u>STREET</u>	<u>Column II</u> <u>SIDE</u>	<u>Column III</u> <u>LOCATION</u>	<u>Column IV</u> <u>TIME</u>
Farquhar Street	South	48 east of Wyndham to easterly limit (Authorized Permits Exempt)	8am-6pm, Mon.-Fri.
Farquhar Street	North	Wyndham to 126m west thereof (Authorized Permits Exempt)	8am-6pm, Mon.-Fri.
Farquhar Street	North	Wyndham to easterly limit	Anytime
Farquhar Street	South	111m east of Wyndham to 24m east thereof	Anytime
Farquhar Street	South	Wyndham to 129m west thereof (Authorized Vehicle Exempt)	Anytime
Farquhar Street	South	Wyndham to 56m east thereof	Anytime
Fergus Street	East	Waterloo Avenue to Galt	Anytime
Fergus Street	West	Galt Street to 21m north thereof	Anytime
Ferguson Street	Both	Morris to Stevenson	Anytime
Ferguson Street	North	40m west of Morris Street to 18m west thereof	Anytime
Ferguson Street	South	Morris to 57m west thereof	Anytime
Ferndale Avenue	South	75m east of Blackbird Crescent to 46m east thereof	Anytime
Fife Road	North	Wellington Street West to west City limits	Anytime
Fife Road	South	Wellington Street West to Elmira Road South	Anytime
Fife Road	South	Whitelaw Road to 81m west thereof	Anytime
Fischer Drive	Both	Paisley Road to the easterly limit	Anytime
Flanders Road	North	39m east of Bishop to 71m west thereof	Anytime
Flanders Road	South	20m west of Bishop to 66m east thereof	Anytime
Forbes Avenue	North	Gordon to Mary	Anytime
Forbes Avenue	South	Fairview Blvd. To 35m west thereof	Anytime
Foster Avenue	Both	Yorkshire to Edinburgh	Anytime
Fountain Street	North	61m west of Wyndham to 44m west thereof	Anytime
Fountain Street	North	Dublin to 18.6m east thereof	Anytime
Fountain Street	North	Wyndham Street to 93m east thereof (Authorized Permits Exempt)	8am-6pm, Mon.-Fri.
Fountain Street	North	Freshfield to 40m east thereof (Authorized Vehicles Exempt)	Anytime
Fountain Street	South	Gordon to Grant	Anytime
Frederick Drive	North	Baxter to 15m east of Waterford	Anytime
Frederick Drive	South	Baxter to 15m east of Oldfield	Anytime
Freshfield Street	West	9m north of Fountain to 17m north thereof (Authorized Permits Exempt)	8am-6pm, Mon.-Fri.
Freshfield Street	West	39m north of Fountain to 18m north thereof	Anytime
Freshfield Street	West	57m north of Fountain to 17m north thereof (Authorized Permits Exempt)	8am-6pm, Mon.-Fri.
Freshfield Street	West	74m north of Fountain to the most northerly limit	Anytime

Schedule D
to By-law Number (2020) – 20472
being new Schedule XV
to By-law Number (2002) – 17017
NO PARKING

<u>Column I</u> <u>STREET</u>	<u>Column II</u> <u>SIDE</u>	<u>Column III</u> <u>LOCATION</u>	<u>Column IV</u> <u>TIME</u>
Freshmeadow Way	North	Stephanie Drive to 21m west thereof	Anytime
Freshmeadow Way	South	Stephanie Drive to 20m west thereof	Anytime
Freshmeadow Way	Both	Elmira Road to 18m west thereof	Anytime
Freshmeadow Way	South	68m west of Elmira Road South (north intersection) to 34m west thereof	Anytime
Galt Street	Both	Fergus to Edinburgh	Anytime
Galt Street	North	57m east of Fergus Street to 26m east thereof	7am-6pm, Mon. –Fri.
Galt Street	South	Fergus to 76m east thereof	Anytime
Galt Street	South	Edinburgh Road South to Meadowview Avenue	Anytime
Garth Street	South	Yorkshire to Glasgow	Anytime
Gateway Drive	East	45m south of Queensdale to 24m north of Queensdale	Anytime
Gateway Drive	East	Queensdale to 45.7m south thereof	Anytime
Gaw Crescent	East	107m north of Periwinkle Way (south intersection) to 20m east thereof	Anytime
Gaw Crescent	West	107m north of Periwinkle Way (north intersection) to 20m west thereof	Anytime
George Street	North	Dufferin to 42m east thereof	Anytime Nov 1-Mar 31
George Street	South	Dufferin to 20m east of the C.P.R. right-of-way	Anytime
Ginger Court	North	52m east of Edinburgh Road South to 32m east thereof	Anytime
Glasgow Street	East	19m north of Paisley to 35m north thereof	Anytime Mon. - Sat.
Glasgow Street	East	Cambridge to 28m south thereof	Anytime
Glasgow Street	East	London to 30m south of Suffolk	Anytime
Glasgow Street	East	Paisley to 19m north thereof	Anytime
Glasgow Street	East	Paisley to 21m south thereof	Anytime
Glasgow Street	West	London Road West to 42m south thereof	Anytime
Glasgow Street	West	Waterloo Avenue to 30m north of Suffolk Street West	Anytime
Glasgow Street	West	Waterloo Avenue to Fountain Street	Anytime
Glenhill Place	East	Eramosa Road to 42m north thereof	Anytime Nov 1-Mar 31
Glenhill Place	West	Eramosa Road to 57m north thereof	Anytime Nov 1-Mar 31
Goldie Avenue	East	Paisley Road to 25m south thereof	Anytime
Goldie Avenue	West	Paisley Road to 21m south thereof	Anytime
Goodwin Drive	South	200m east of Farley Drive to 30m east thereof	Anytime
Goodwin Drive	South	Farley Drive to 95m east thereof	Anytime
Goodwin Drive	North	Farley Drive to Beaver Meadow Drive	Anytime
Goodwin Drive	Both	Tolton Drive to 127m west thereof	Anytime

Schedule D
to By-law Number (2020) – 20472
being new Schedule XV
to By-law Number (2002) – 17017
NO PARKING

<u>Column I</u> <u>STREET</u>	<u>Column II</u> <u>SIDE</u>	<u>Column III</u> <u>LOCATION</u>	<u>Column IV</u> <u>TIME</u>
Goodwin Drive	South	22m west of Lynch Circle (west intersection) to 35m west thereof	Anytime
Gordon Street	West	Clair to Nottingham	Anytime
Gordon Street	West	Waterloo Avenue to 45m south thereof	Anytime
Governors Road	Both	Woodlawn Road to Malcolm Road	Anytime
Grandridge Crescent	East	116m north of Stephen Drive to 27m north thereof (south leg)	Anytime
Grandridge Crescent	East	116m north of Stephen Drive to 27m west thereof (north leg)	Anytime
Grange Road	South	Cityview Drive to Breesegarden Lane	Anytime
Grange Road	South	Victoria Road to 307m east thereof	Anytime
Grange Street	Both	Regent to Arthur	Anytime
Grange Street	Both	Regent to Stuart	Anytime
Grange Street	North	Hardy Street to Victoria Avenue	Anytime
Grange Street	North	Stevenson to 122m east thereof	Anytime
Grange Street	South	Hardy to a point 100m west thereof	Anytime
Grange Street	South	Stevenson to Stuart	Anytime
Grant Street	West	Fountain to Surrey	Anytime
Green Street	North	Dublin to westerly limit	Anytime
Green Street	North	Norfolk to 37m west	9am-4pm, Mon-Fri, Exempting authorized funeral procession vehicles only
Green Street	South	Norfolk to Dublin	Anytime
Grey Oak Drive	North	Colonial Drive to 25m west thereof	Anytime
Grove Street	Both	Regent to 137m east thereof	Anytime
Grove Street	North	253m east of Metcalfe Street to 213m west of Stevenson Street	Anytime
Grove Street	North	Metcalfe to 18m west thereof	Anytime
Grove Street	North	Stevenson to 49m west thereof	Anytime
Grove Street	South	Regent to Stevenson	Anytime
Guelph Street	East	Suffolk Street to 31m south thereof	Anytime
Guelph Street	West	Paisley to 274m north thereof	Anytime
Guelph Street	West	Western to Willow	Anytime
Hadati Road	Both	88m east of Victoria to 112m east thereof	Anytime
Hadati Road	East	52m south of Upton to 27m South thereof	Anytime
Hadati Road	East	Upton to 53m south thereof	Anytime
Hadati Road	South	Cassino to 100m south thereof	Anytime
Hadati Road	West	Upton to 58m south thereof	Anytime
Hales Crescent	South	Moore Avenue to the northerly intersection of Borden Street	Anytime
Hales Crescent	South	Borden Street to 31m east thereof	Anytime
Hales Crescent	West	Northerly intersection of Borden Street to southerly intersection of Borden Street	Anytime

Schedule D
to By-law Number (2020) – 20472
being new Schedule XV
to By-law Number (2002) – 17017
NO PARKING

<u>Column I</u> <u>STREET</u>	<u>Column II</u> <u>SIDE</u>	<u>Column III</u> <u>LOCATION</u>	<u>Column IV</u> <u>TIME</u>
Hall Avenue	East	190m west of Dominion Drive to 129m south thereof	Anytime
Hall Avenue	West	141m north of Duck Lane to 40m north thereof	Anytime
Hall Avenue	Both	Goodwin Drive to 215m north thereof	Anytime
Hands Drive	South	Gordon Street to Latenda Place	Anytime
Hands Drive	North	Hands Drive to 15m west thereof	Anytime
Hands Drive	West	Hands Drive to 15m north thereof	Anytime
Hanlon Road	Both	Clair Road to northerly limit	Anytime
Hanlon Road	Both	Southgate Drive to northerly limit	Anytime
Harris Street	West	York Road to 34m north thereof	Anytime
Harrison Avenue	East	Elora to Paisley	Anytime
Harrison Avenue	East	Foster to Robinson	Anytime
Harrison Avenue	West	Robinson to Elora	Anytime
Harvard Road	Both	Youngman to 19m north thereof	Anytime
Harvard Road	East	Youngman Drive to 53m South thereof	Anytime
Harvard Road	North	Gordon to 380m west thereof	Anytime
Harvard Road	South	Gordon Street to Youngman Drive	Anytime
Hasler Crescent (west leg)	East	179m north of Bard Boulevard to 25m east thereof	Anytime
Hasler Crescent (east leg)	West	168m north of Bard Boulevard to 26m west thereof	Anytime
Hastings Boulevard	North	102m east of Mountford Drive to 25m east thereof	Anytime
Havelock Street	East	Derry to Spring	Anytime
Havelock Street	West	Derry to Spring	8am-6pm, Mon. - Fri.
Hayes Avenue	East	York Road to the southerly limit	Anytime
Hayes Avenue	West	30m each side of the loading dock at 24 Hayes Avenue	Anytime
Hearn Avenue	West	Waterloo Avenue to Inkerman	Anytime
Heffernan Street	Both	Woolwich to C.P.R. track	Anytime
Heritage Drive	South	Gordon Street to 27m west thereof	Anytime
Hewitt Lane	South	Paisley Road to Paisley Road	Anytime
Hickory Street	West	75m north of Oak Street to 38m west thereof	Anytime
Hill Trail	East	85m north of Grange Road to 30m north thereof	Anytime
Hill Trail	South	Esker Run to Esker Run	Anytime
Hillcrest Drive	South	easterly limit to 30 m west thereof	Anytime
Hillcrest Drive	West	Grange Street to southerly limit	Anytime
Hillsdon Place	West	Chillico Drive to 40m north thereof	Anytime
Hodgson Drive	North	Goodwin Drive to Samuel Drive	Anytime
Holland Crescent	North	East of Summerfield Drive (south leg) to 21m east thereof	Anytime
Home Street	South	Yorkshire to North	Anytime

Schedule D
to By-law Number (2020) – 20472
being new Schedule XV
to By-law Number (2002) – 17017
NO PARKING

<u>Column I</u> <u>STREET</u>	<u>Column II</u> <u>SIDE</u>	<u>Column III</u> <u>LOCATION</u>	<u>Column IV</u> <u>TIME</u>
Hood Street	Both	York to southerly limit	Anytime
Hooper Street	East	188m south of York to its southerly limit	Anytime
Hooper Street	West	York to southerly limit	Anytime
Hosking Place	Both	Scottsdale Drive to 20m west thereof	Anytime
Howden Crescent	West	Bard Street to Bard Street	Anytime
Howitt Street	North	Wyndham to Margaret	Anytime
Howitt Street	South	Neeve to Margaret	Anytime
Huron Street	East	Ontario to 122m north thereof	Anytime
Huron Street	West	118m north of Alice to Elizabeth	Anytime
Huron Street	West	Alice Street to 18m north thereof	Anytime
Huron Street	West	Ontario Street to 90m north thereof	Anytime
Imperial Road	Both	Wellington Street to northerly limits	Anytime
Independence Place	Both	Elmira Road North to westerly limit	Anytime
Industrial Street	West	York Road to Elizabeth Street	Anytime
Inverness Drive	East	Woodlawn Road East to Islington Avenue	Anytime
Ironwood Road	North	Edinburgh Road South to Scottsdale Drive	Anytime
Ironwood Road	South	115m east of Scottsdale Drive to 64m east thereof	Anytime
James Street East	North	Gordon Street to easterly limit	Anytime
James Street West	South	Gordon Street to Mary Street	Anytime
Janefield Avenue	East	177m south of Mason Court to 34m south thereof	Anytime
Janefield Avenue	East	318m south of Mason Court to 32m south thereof	Anytime
Janefield Avenue	East	College Avenue to 208 m south thereof	Anytime
Janefield Avenue	North	18m west of Torch Lane to 86m east of Torch Lane	Anytime
Janefield Avenue	North	Scottsdale Drive to 30m west thereof	Anytime
Janefield Avenue	West	College Avenue West to Mason Court	Anytime
Janefield Avenue	West	206m south of College Avenue West to 232m south thereof	Anytime
Janefield Avenue	South	Scottsdale Drive to 28m west of Torch Lane	Anytime
Jeffrey Drive	North	Starwood Drive to Summit Ridge Drive	Anytime
John Street	North	Dufferin Street to the easterly limit	Anytime
John Brabson Crescent	East, north and West	MacAlister Boulevard to MacAlister Boulevard	Anytime
John Brabson Crescent (east leg)	East	90m north of MacAlister Boulevard to 25m east thereof	Anytime
John Brabson Crescent (east leg)	West	85m north of MacAlister Boulevard to 30m west thereof	Anytime
Johnston Street	Both	Alice Street to 109m south thereof	7:00am-6:00pm Mon-Fri
June Avenue	North	87m east of Strathmere Street to 90m east thereof	Anytime

Schedule D
to By-law Number (2020) – 20472
being new Schedule XV
to By-law Number (2002) – 17017
NO PARKING

<u>Column I</u> <u>STREET</u>	<u>Column II</u> <u>SIDE</u>	<u>Column III</u> <u>LOCATION</u>	<u>Column IV</u> <u>TIME</u>
June Avenue	South	131m east of Strathmere Street to 30m east thereof	Anytime
Kathleen Street	Both	15m north of June to 30m south thereof	Anytime
Kathleen Street	Both	22m north of Freeman Avenue to 23m south of Freeman Avenue	Anytime
Kathleen Street	East	Barton Street to 62m south thereof	Anytime
Kathleen Street	East	Division to 30m north thereof	Anytime
Kathleen Street	East	London to Division	Anytime
Kathleen Street	East	St Andrew to 19m south thereof	Anytime
Kathleen Street	West	62m south of Division to 27m south thereof	Anytime
Kathleen Street	West	Division to 30m south thereof	Anytime
Kathleen Street	West	Division to Speedvale	Anytime
Kathleen Street	West	Division to London	Anytime
Kay Crescent	East	Poppy Drive East to Dallan Drive	Anytime
Kearney St	East	Lee St to 25m north thereof	Anytime
Kearney St	West	Lee St to 30m north thereof	Anytime
Kensington	South	Stevenson to 61m east thereof	8am - 6pm Mon-Fri
Kensington Street	Both	152m north of Cathcart to 30m north thereof	Anytime
Kensington Street	North	Stevenson to 98m east thereof	Anytime
Kensington Street	South	61m east of Stevenson to 30m east thereof	Anytime
Kent Street	North	Dublin to easterly limit	Anytime
Kent Street	South	Glasgow Street S to Dublin Street S	Anytime, Dec 1-Mar 31
Kent Street	South	Glasgow Street South to Dublin Street South	7am to 9am, Tuesdays
Kerr Street	Both	Woolwich to Dufferin	Anytime
King Edward Place	Both	Dublin to the westerly limit	Anytime
King Street	East	Eramosa to Arthur	Anytime
King Street	West	Eramosa to 30m south thereof	Anytime
King Street	West	Eramosa to Spring	Anytime
King Street	East	15m north of Norwich Street to 3m north thereof	Anytime
Kingsmill	West	Laneway Reg. Plans #340, 351, 353, 354 to southerly limit	Anytime
Kingsmill Avenue	East	York to 64m north thereof	Anytime
Kingsmill Avenue	East	York to laneway Reg. Plans #340, 351, 353 & 354	Anytime
Kipling Avenue	North	Imperial Road North to 68m west thereof	Anytime
Kipling Avenue	South	Imperial Road North to 25m west thereof	Anytime
Kirby Court	Both	Laird Road to easterly limit	Anytime
Kirkland Street	East	Suffolk to London	Anytime
Kortright Road West	North	Hanlon Expressway to Gordon Street	Anytime

Schedule D
to By-law Number (2020) – 20472
being new Schedule XV
to By-law Number (2002) – 17017
NO PARKING

<u>Column I</u> <u>STREET</u>	<u>Column II</u> <u>SIDE</u>	<u>Column III</u> <u>LOCATION</u>	<u>Column IV</u> <u>TIME</u>
Kortright Road West	South	Hanlon Expressway to Gordon Street	Anytime
Laird Road	Both	Hanlon Parkway to Clair Road	Anytime
Landsdown Drive	North	Gordon Street to 70 metres east thereof	Anytime
Landsdown Drive	South	Gordon Street to 94 metres east thereof	Anytime
Lane Street	East	Ryan to Rosedale	Anytime
Lane Street	West	Cassino to Stevenson	Anytime
Laneway	Both	Gordon to Freshfield	Anytime
Laughland Lane	East	60m south of Goodwin Drive to 30m south thereof	Anytime
Laughland Lane	North	Goodwin Drive to Goodwin Drive	Anytime
Laverne Avenue	Both	Meyer to Callander	8 am-6 pm, Mon.-Fri.
Law Drive	East	Fleming Road to Pettitt Drive	Anytime
Lawrence Avenue	West	23m south of York Road to 17m south thereof	Anytime
Lawrence Avenue	West	York to 30m south thereof	Anytime
Leacock Avenue	North	Auden to Hadati	Anytime
Lee St	North	30m west of Kearney St to 30m east of Kearney St	Anytime
Lee St	South	20m west of Kearney St to 30m east of Kearney St	Anytime
Lee St	North	Cityview Dr to 30m east thereof	Anytime
Lee St	South	Cityview Dr to 30m east thereof	Anytime
Lemon Street	North	Queen to 36m east thereof	Anytime
Lemon Street	Both	Metcalf Street to 22m east thereof	Anytime
Lemon Street	North	Metcalf Street to 20m west thereof	Anytime
Lemon Street	South	Metcalf Street to 27m west thereof	Anytime
Lemon Street	North	St. Catharine Street to 15m east thereof	Anytime
Lewis Road	Both	Speedvale to northerly limit	Anytime
Lincoln Crescent	Both	Laverne to Meyer	8 am - 6 pm
Linke Place	North/East	Davis Street to Acker Street	Anytime
Liverpool Street	North	Glasgow to Yorkshire	Anytime
Liverpool Street	North	Norfolk to Glasgow	Anytime
Liverpool Street	South	Yorkshire to Edinburgh	Anytime
Liverpool Street	South	Dublin Street North to 20m east thereof	Anytime
Lobsinger Lane	North	Dallan Drive to Burcombe Crossing	Anytime
London Road	Both	Edinburgh to Bagot	Anytime
London Road	North	30m west of Exhibition to Edinburgh	Anytime
London Road	North	Cardigan to Woolwich	Anytime
London Road	North	Woolwich to 34m east of Exhibition	Anytime
London Road	South	16m west of Dufferin to Woolwich	Anytime
London Road	South	30m west of Exhibition to Edinburgh	Anytime
London Road	South	Dufferin to Cardigan	Anytime

Schedule D
to By-law Number (2020) – 20472
being new Schedule XV
to By-law Number (2002) – 17017

NO PARKING

<u>Column I</u> <u>STREET</u>	<u>Column II</u> <u>SIDE</u>	<u>Column III</u> <u>LOCATION</u>	<u>Column IV</u> <u>TIME</u>
London Road	South	Woolwich to 37m east of Exhibition	Anytime
Lorna Drive	South	Hands Drive to 50m east thereof	Anytime
Lovett Lane	North	209m west of Carrington Drive to 50m north thereof	Anytime
Lovett Lane	West	121m north of Ryder Avenue (east leg) to 50m north thereof	Anytime
Lovett Lane	East	113m north of Ryder Avenue (west leg) to 50m north thereof	Anytime
Lovett Lane	West	Rodgers Road to Ryder Avenue (east leg)	Anytime
Lovett Lane	South	Carrington Drive to Rodgers Road	Anytime
Lyon Avenue	West	London to Campion	Anytime
Mac Avenue	North	Woolwich to easterly limit	Anytime
MacAlister Boulevard	East, south and west	Ambrous Crescent (north leg) to Ambrous Crescent	Anytime
Macdonell Street	North	31.5m east of Wyndham to 9m east thereof	Anytime
MacAlister Boulevard	West	Ambrous Crescent (south leg) to 210m south thereof	Anytime
Macdonell Street	North	83.7m east of Wyndham to 9m east thereof	Anytime
Macdonell Street	North	Arthur to Woolwich	Anytime
Macdonell Street	North	Woolwich Street to 46m west thereof	Anytime
Macdonell Street	North	62m west of Woolwich Street to 115m west thereof	Anytime
Macdonell Street	South	Carden to Arthur	Anytime
Macdonell Street	South	Norfolk to Wilson	Anytime
Malcolm Road	Both	Elmira to westerly limit	Anytime
Manhattan Court	Both	Speedvale to southerly limit	8 am-6 pm, Mon.-Fri.
Manitoba Street	North	Huron to 30m west thereof	Anytime
Manitoba Street	South	Huron to Ontario	Anytime
Maple Street	East	Water Street to 27m south thereof	Anytime
Maple Street	West	Water Street to 27m south thereof	Anytime
Marcon Street	Both	Cardigan to Dufferin	Anytime
Marilyn Drive	South	Woolwich Street to easterly limit	Anytime
Marksam Road	Both	Speedvale Avenue West to Sanderson Drive	Anytime
Marksam Road	East	67m south of Willow Road to 48m west thereof	Anytime
Marksam Road	West	Willow Road to 126m west thereof	Anytime
Marlborough Road	East	Emma Street to Speedvale Avenue East	Anytime, Except Friday 1pm-3pm, Nov.1-Mar.31
Martin Avenue	East	James to Forbes	Anytime
Mary Street	North	Caledonia to 60m south thereof	Anytime
Mary Street	West	Forbes Avenue to 30m south thereof	Anytime
Mason Court	Both	Southerly limit to 46m north thereof	Anytime

Schedule D
to By-law Number (2020) – 20472
being new Schedule XV
to By-law Number (2002) – 17017
NO PARKING

<u>Column I</u> <u>STREET</u>	<u>Column II</u> <u>SIDE</u>	<u>Column III</u> <u>LOCATION</u>	<u>Column IV</u> <u>TIME</u>
Massey Road	North	300 m east of Elmira Road to 300m west of Elmira Road	8:00am -6:00pm
Massey Road	North	300m west of Elmira Road to the westerly limit	Anytime
Massey Road	North	Lewis Road to 300m east of Elmira Road	Anytime
Massey Road	South	Lewis Road to westerly limit	Anytime
Maude Lane	South	Severn Drive to Davis Street	Anytime
Mayfield Avenue	Both	Monticello to Colborn	8am-6pm Mon - Fri
McArthur Street	East	70m north of Goodwin Drive to 72m west thereof	Anytime
McArthur Street	South	128m east of Beaver Meadow Drive to 46m east thereof	Anytime
McCann Drive	North	182m west of Zaduk Place to 90m west thereof	Anytime
McCrae Blvd	Both	Water Street to Gow Bridge	Anytime
McElderry Road	North	50m east of McElderry to 33m east thereof	Anytime
McElderry Road	South	44m east of McElderry to 39m east thereof	Anytime
McElderry Road	East	42m north of Crowe Street to 50m north thereof	Anytime
McGarr Court	Both	100m east of Beaver Meadow Drive to easterly limit	7am-1pm, Fri.
McGarr Drive	East	Clairfields Drive E to 25m south thereof	Anytime
McGee Street	West	Bristol to Waterloo	Anytime
McIllwraith Crescent	North	56m west of Mountford to 30m west and north thereof	Anytime
McIntyre Court	North	Dallan Drive to 175m east thereof	Anytime
McNulty Lane (west leg)	East	69m south of Summerfield Drive to 33m east thereof	Anytime
McNulty Lane (east leg)	West	106m south of Summerfield Drive to 27m west thereof	
McTague Street	North	Woolwich to 23m west thereof	Anytime
McTague Street	South	Exhibition Street to Woolwich Street	Anytime
McTague Street	South	Woolwich to Exhibition	Anytime
Meadowview Avenue	East	Waterloo Avenue to Allan Avenue	Anytime
Meldrum Street	North	Woolwich to easterly limit	Anytime
Merion Street	North	Bagot to Edinburgh	Anytime
Metcalfe Street	East	Pleasant Road to 45m south thereof	Anytime
Metcalfe Street	West	109m south of Pleasant Road to 25m south thereof	Anytime
Metcalfe Street	West	140m south of Pleasant Road to 17m south thereof	Anytime
Metcalfe Street	West	34m north of Emma Street to 32m south of Emma Street	Anytime
Metcalfe Street	West	Pleasant Road to 36m south thereof	Anytime
Metcalfe Street	Both	Lemon Street to 22m north thereof	Anytime

Schedule D
to By-law Number (2020) – 20472
being new Schedule XV
to By-law Number (2002) – 17017
NO PARKING

<u>Column I</u> <u>STREET</u>	<u>Column II</u> <u>SIDE</u>	<u>Column III</u> <u>LOCATION</u>	<u>Column IV</u> <u>TIME</u>
Metcalfe Street	West	Lemon Street to 34m south thereof	Anytime
Metcalfe Street	East	Lemon Street to 30m south thereof	Anytime
Metcalfe Street	East	North of Gladstone Avenue to 19m north thereof	Anytime
Metcalfe Street	West	North of Emma Street to 30m north thereof	Anytime
Meyer Drive	Both	Ottawa Crescent to 17m west thereof	Anytime
Meyer Drive	North	Eramosa Road to 17m west of Ottawa Crescent	8 am-6 pm, Mon.-Fri.
Meyer Drive	South	Eramosa Road to Ottawa Crescent	Anytime
Michener Road	Both	Woodlawn to Malcolm	Anytime
Michener Road	East	Woodlawn to Massey	Anytime
Michener Road	West	Woodlawn to 86m north of Massey	Anytime
Milson Crescent (west leg)	West	Teal Drive to 22m north thereof	Anytime
Minto Road	Both	Michener to westerly limit	Anytime
Mitchell Street	East	Eramosa to Norwich	Anytime
Mitchell Street	West	Eramosa to Norwich	8 am - 6 pm Mon. - Fri
Moffat Lane	West	58m south of Doyle Drive (east leg) to 30m south thereof	Anytime
Moffat Lane	East	62m south of Doyle Drive (west leg) to 25m south thereof	Anytime
Monarch Road	Both	Southerly limit to the northerly limit	Anytime
Mont Street	North	Woolwich to Exhibition	Anytime
Mont Street	South	29m west of Woolwich to 32m west thereof	Anytime
Monticello Crescent	Both	Gordon to Mayfield	8 am-6 pm, Mon.-Fri.
Monticello Crescent	Both	Mayfield to Stone	8 am-6 pm, Mon.-Fri.
Moore Avenue	Both	Caledonia to Hales	8 am-6 pm, Mon.-Fri.
Morris Street	East	York to Beverley	Anytime
Moss Place	East	58m north of Sidney Crescent to 35m north thereof	Anytime
Mountford Drive	North	200m east of Hadati to 70m east thereof	Anytime
Mountford Drive	North	McIlwraith Crescent (south) to 9m east of Conrad Court	Anytime
Mountford Drive	South	118m east of Conrad Court to 22m east thereof	Anytime
Mullin Drive	North	150 m west of Atto Drive to 30 m west thereof	Anytime
Mullin Drive	South/West	Atto Drive to Norma Crescent	Anytime
Municipal Street	North	Edinburgh to 88m west of Denver	Anytime
Municipal Street	South	Edinburgh to Denver	Anytime
Mussen Street	South	110m east of Victoria Road North to 23m east thereof	Anytime
Neeve Street	East	York to Fountain	Anytime

Schedule D
to By-law Number (2020) – 20472
being new Schedule XV
to By-law Number (2002) – 17017
NO PARKING

<u>Column I</u> <u>STREET</u>	<u>Column II</u> <u>SIDE</u>	<u>Column III</u> <u>LOCATION</u>	<u>Column IV</u> <u>TIME</u>
Neeve Street	West	15m north of Wellington to Howitt	Anytime
New Street	South	Arthur to Queen	Anytime
Nicklin Road	West	94m north of Burns Drive to 195m north thereof	Anytime
Niska Road	Both	Bailey Bridge to 30m east thereof	Anytime
Niska Road	Both	Downey Road to Niska Road Bridge	Anytime
Niska Road	Both	Downey Road to westerly limit	Anytime
Norfolk Street	East	Waterloo Avenue to Church Lane	Anytime
Norfolk Street	East	15m south of Suffolk Street to 9m south thereof	Anytime
Norfolk Street	West	22m south of Cork Street to 22m north of Macdonell Street	15 minute maximum (except Authorized vehicles only) 8am – 6pm
Norfolk Street	West	Green Street to 22m south of Cork Street	Anytime
Norfolk Street	West	Macdonell Street to Waterloo Avenue	Anytime
North Street	West	London Road East to Home Street	Anytime
North Street	East	63m north of Suffolk Street West to 88m north thereof	Anytime
North Street	Both	Suffolk Street West to 34m north thereof	Anytime
North Street	West	51m north of Suffolk Street West to 84m north thereof	Anytime
Northumberland Street	Both	Wilson Street to Norfolk Street	Anytime
Northumberland Street	North	Dublin Street to Yorkshire Street	Anytime
Northumberland Street	South	Dublin Street to 30m west thereof	Anytime
Northumberland Street	North	Dublin Street North (north leg) to 190m east thereof	Anytime
Northumberland Street	South	168m east of Dublin Street North (south leg) to 24m east thereof	Anytime
Northumberland Street	South	19.5m east of Dublin Street North to Kent Street	Anytime
Northumberland Street	East	190m east of Dublin Street North (north leg) to 60m south thereof	Anytime
Norton Drive	East	Grange Road to Shackleton Drive	Anytime
Norton Drive	West	158m north of Severn Drive to 30m north thereof	Anytime
Norwich Street	North	132m west of Cardigan Street to Dublin Street	Anytime
Norwich Street	North	Mitchell Street to 45m west of Cardigan Street	Anytime
Norwich Street East	South	Arthur Street North to King Street	Anytime
Norwich Street East	South	Woolwich Street to Cardigan Street	Anytime

Schedule D
to By-law Number (2020) – 20472
being new Schedule XV
to By-law Number (2002) – 17017
NO PARKING

<u>Column I</u> <u>STREET</u>	<u>Column II</u> <u>SIDE</u>	<u>Column III</u> <u>LOCATION</u>	<u>Column IV</u> <u>TIME</u>
Nottingham Street	South	Gordon Street to 56m west thereof	Anytime
Old Stone Court	Both	Monticello Crescent to westerly limit	8:00 a.m. to 6:00 p.m. Mon. - Fri.
Oliver Street	South	Arthur Street South to Huron Street	Anytime
Ontario Street	North	York Road to Neeve Street	Anytime
Oriole Crescent	Both	Edinburgh Road South to 46m west thereof	Anytime
Ottawa Crecent	North	15m east of Callander Drive to 32m west of Calgary Avenue	Anytime
Ottawa Crecent	West	23m north of Meyer Drive to 22m south of Meyer Drive	Anytime
Ottawa Crescent	South	30m east of Calgary Avenue to 73m west thereof	Anytime
Oxford Street	North	48m west of Dublin Street to 17m west thereof	Anytime Nov 1-Mar 31
Oxford Street	North	Glasgow Street to Yorkshire Street	Anytime
Oxford Street	North	Norfolk Street to 37m west thereof	Anytime
Oxford Street	South	25m east of Yorkshire Street to 28m east thereof	8 am-6 pm Mon. - Fri.
Oxford Street	South	Norfolk Street to Glasgow Street	Anytime
Paisley Road	Both	Hanlon Expressway to westerly limit	Anytime
Paisley Road	North	Edinburgh to Hanlon	Anytime
Paisley Road	South	67m east of Alma to 67m west of Alma	Anytime
Paisley Road	South	Edinburgh to 80m west thereof	Anytime
Paisley Road	South	Hanlon to Silvercreek	Anytime
Paisley Road	South	Silvercreek Parkway North to 67m West of Alma Street	Anytime except Sundays 8am-2pm and Christmas Day, New Years Day, Ash Wednesday, Good Friday and Easter Day
Paisley Street	North	Dublin Street to Edinburgh Road North	Anytime
Paisley Street	South	Norfolk Street to Edinburgh Road North	Anytime
Palmer Street	North	20m west of Jane Street to 35m east thereof	Anytime
Palmer Street	North	King Street to Queen Street	Anytime
Palmer Street	North	Queen Street to Stuart Street	Anytime
Palmer Street	South	76m east of King Street to 29m east thereof	Anytime
Palmer Street	South	King Street to 26m east thereof	Anytime
Palmer Street	South	Arthur Street North to King Street	Anytime
Palmer Street	South	Queen Street to Stevenson Street North	Anytime
Park Avenue	East	London Road West to Suffolk Street West	Anytime
Park Lane	Both	Baker Street to southerly limit	Anytime
Parkholme Avenue	North	Jackson Street to 21m west thereof	Anytime
Parkholme Avenue	South	Metcalf Street to Jackson Street	Anytime

Schedule D
to By-law Number (2020) – 20472
being new Schedule XV
to By-law Number (2002) – 17017
NO PARKING

<u>Column I</u> <u>STREET</u>	<u>Column II</u> <u>SIDE</u>	<u>Column III</u> <u>LOCATION</u>	<u>Column IV</u> <u>TIME</u>
Pearl Street	South	King Street to Arthur Street North	Anytime
Pearson Street	East	Goodwin Drive to Wilkie Crescent	Anytime
Pettitt Drive	North	Frasson Drive to Law Drive	Anytime
Pine Ridge Drive	South	Lowes Road to 91m west of Oakridge Crescent	Anytime
Pinetree Drive	North	9m west of Crossingham Drive to 84m east thereof	Anytime
Pipe Street	North	Dufferin Street to easterly limit	Anytime
Plymouth Court	North	Alma Street North to 100m east thereof	Anytime
Poppy Drive	Both	141m south of Clair Road West to southerly limit	Anytime
Poppy Drive East	North	Dallan Drive to 334m west thereof	Anytime
Porter Court	Both	36m north of Evans Drive to northerly limit	7am-1pm, Fri.
Powell Street	North	Dufferin Street to 18m east of Exhibition Street	Anytime
Powell Street	South	67m east of Woolwich Street to 46m west of Woolwich Street	Anytime
Powell Street	South	Central Street to Exhibition Street	Anytime
Preston Street	North	76m east of Yorkshire Street to 30m west of Glasgow	Anytime
Preston Street	South	Edinburgh Road to Glasgow Street	Anytime
Price Street	South	Atto Drive to Carere Crescent	Anytime
Prospect Avenue	West	Grange Street to 27m south thereof	Anytime
Quebec Street	North	Baker Street to Yarmouth Street	Anytime
Quebec Street	South	Norfolk Street to 14m east thereof	Anytime
Queen Street	East	Arthur Street North to Derry Street	Anytime
Queen Street	West	57m north of Palmer Street to 15m south of Palmer Street	Anytime
Queen Street	West	Arthur Street to Grange Street	Anytime
Raspberry Lane	East	64m west of MacKay Street to 21m west thereof	Anytime
Ray Crescent	West	63m east of Dominion Drive to 42m east thereof	Anytime
Raymond Street	North	54m south of Bristol Street to 35m south and east thereof	Anytime
Raymond Street	South	Wellington Street to Bristol Street	Anytime
Regal Road	Both	Woodlawn Road West to northerly limit	Anytime
Regent Street	Both	Grange Street to Rose Street (lower)	Anytime
Regent Street	Both	Grange Street to Rose Street (upper)	Anytime
Revell Drive	North	53m east of Vaughan Street (south leg) to 28m east thereof	Anytime
Revell Drive	South	62m east of Vaughan Street (south leg) to 32m east thereof	Anytime
Revell Drive	West	153m south of Vaughan Street (north leg) to 59m south thereof	Anytime

Schedule D
to By-law Number (2020) – 20472
being new Schedule XV
to By-law Number (2002) – 17017
NO PARKING

<u>Column I</u> <u>STREET</u>	<u>Column II</u> <u>SIDE</u>	<u>Column III</u> <u>LOCATION</u>	<u>Column IV</u> <u>TIME</u>
Rhonda Road	West	Willow Road to Westwood Road	Anytime
Richardson Street	North	Neeve Street to westerly limit	Anytime
Rickson Avenue	East	4m south of McElderry Road to 37m north thereof	Anytime
Rickson Avenue	East	73m north of Columbus to 213m south thereof	8am-6pm, Mon.-Fri.
Rickson Avenue	West	107m north of Keats to 212m south thereof	8am-6pm, Mon.-Fri.
Rickson Avenue	West	Edinburgh to 30m north thereof	Anytime
Rickson Avenue	West	McElderry to 26m north thereof	Anytime
Rickson Avenue	East	Hickory Street to 51m south thereof	Anytime
Riverview Drive	East	Speedvale to 62m north thereof	Anytime
Riverview Drive	West	50m north of Speedvale to 38m north thereof	Anytime
Robinson Avenue	North	Edinburgh to Harrison	Anytime
Robinson Avenue	North	Yorkshire to 37m west thereof	Anytime
Robinson Avenue	South	Edinburgh to Yorkshire	Anytime
Rochelle Drive	East	Stephanie Drive to 24m south thereof	Anytime
Rochelle Drive	South	90m east of Darby to 99m east thereof	Anytime
Rodgers Road	North	Rickson Avenue to Lovett Lane	Anytime
Rodgers Road	North	Edinburgh to 53m east thereof	Anytime
Rodgers Road	South	Edinburgh to 30m east thereof	Anytime
Rodgers Road (south)	Both	Edinburgh to 15m west thereof	Anytime
Roland Street	East	Bristol Street to Waterloo Avenue	Anytime
Rose Street	Both	Arthur to Regent	Anytime
Rosewood Avenue	East	Paisley to 29m north thereof	Anytime
Royal Road	Both	Speedvale Avenue to Woodlawn Road	Anytime
Rutherford Court	Both	Southgate Drive to Easterly limit	Anytime
Ryde Road	West	63m south of Paisley Road to 33m south thereof	Anytime
Ryde Road	East	59m north of Imperial Road South to 33m east thereof	Anytime
Ryder Avenue	South	Lovett Lane (south leg) to 60m east of Carrington Drive	Anytime
Ryder Avenue	North	Lovett Lane (south leg) to 320m east thereof	Anytime
Ryder Avenue	South	Lovett Lane (north leg) to 334m east thereof	Anytime
Sackville Street	West	Alice to northerly limit	Anytime
Samantha Court	Both	Imperial to Imperial	Anytime
Samuel Drive	West	Goodwin Drive to Clair Road East	Anytime
Schiedel Drive	West	Bowen Drive to Norma Crescent	Anytime
Schroder Crescent	North	58m east of Thornton Street to 32m east thereof	Anytime

Schedule D
to By-law Number (2020) – 20472
being new Schedule XV
to By-law Number (2002) – 17017
NO PARKING

<u>Column I</u> <u>STREET</u>	<u>Column II</u> <u>SIDE</u>	<u>Column III</u> <u>LOCATION</u>	<u>Column IV</u> <u>TIME</u>
Schroder Crescent	North	64m west of Thornton Street to 36m west thereof	Anytime
Schroder Crescent (west leg)	East	Grange Road to 140m south thereof	Anytime
Schroder Crescent (west leg)	West	51m south of Grange Road to 48m south thereof	Anytime
Schroder Crescent (west leg)	West	114m south of Grange Road to 15m south thereof	Anytime
Scottsdale Drive	East	168m south of Wilsonview to 28m south thereof	Anytime
Scottsdale Drive	East	224m east of Janefield to 103m east thereof	Anytime
Scottsdale Drive	East	30m north of Kortright to Ironwood	8 am-6 pm, Mon.-Fri.
Scottsdale Drive	East	70m north of Wilsonview to 61m north thereof	Anytime
Scottsdale Drive	East	Kortright to 30m north thereof	Anytime
Scottsdale Drive	East	Stone Road to 153m east of Janefield Avenue	Anytime
Scottsdale Drive	West	60m north of Wilsonview to 69m north thereof	Anytime
Scottsdale Drive	West	College to 255m south thereof	Anytime
Scottsdale Drive	West	Wilsonview to 268 m south thereof	Anytime
Scottsdale Drive	Both	Kortright to 30m north of Janefield	Anytime
Scottsdale Drive	East	Wilsonview Avenue to 46m south thereof	Anytime
Shelldale Crescent	South	Dawson to 46m east of the westerly limit	Anytime
Severn Drive	East	40m north of Maude Lane to 13m north thereof	Anytime
Short Street	East	27m south of Ontario to 23m south thereof	Anytime
Sidney Crescent	West	65m south of Moss Place to 28m south thereof	Anytime
Silurian Drive	West	Chesterton Lane to Grange Road	Anytime
Silurian Drive	East/North	Grange Road to Starwood Drive	Anytime
Silvercreek Parkway	Both	621m north of Eden Street to northern city limit	Anytime
Silvercreek Parkway	Both	Waterloo Avenue to 621m North of Eden Street	Anytime except Sundays 8am-2pm
Simmonds Drive	South	66m west of Ingram Drive to 33m west thereof	Anytime
Simmonds Drive	North	58m west of Ingram Drive to 35m west thereof	Anytime
Simpson Way	Both	Gordon to the southerly limit	Anytime
Southampton Street	East	Sydenham to Paisley	Anytime
Southcreek Trail	Both	Edinburgh Road South to 23m west thereof (north leg)	Anytime
Southcreek Trail	Both	Edinburgh Road South to 24m west thereof (south leg)	Anytime

Schedule D
to By-law Number (2020) – 20472
being new Schedule XV
to By-law Number (2002) – 17017
NO PARKING

<u>Column I</u> <u>STREET</u>	<u>Column II</u> <u>SIDE</u>	<u>Column III</u> <u>LOCATION</u>	<u>Column IV</u> <u>TIME</u>
Southcreek Trail	North	230m west of Edinburgh Road South (south intersection) to 45m west thereof	Anytime
Southcreek Trail	South	178m west of Edinburgh Road South (north intersection) to 50m west thereof	Anytime
Southgate Drive	Both	Laird Road to Laird Road	Anytime
Speedvale Avenue	Both	Silvercreek to 650m east of Eramosa	Anytime
Speedvale Avenue	Both	Westerly City limits to Hanlon	Anytime
Spring Street	South	Delhi to King	Anytime
Spring Street	North	King Street to 18m east thereof	Anytime
St Arnaud Street	West	Chadwick to Waterloo	Anytime
St. Catharine Street	West	Eramosa to Lemon	Anytime
St. Catharine Street	East	Lemon Street to 21m north thereof	Anytime
Stanley Street	North	Exhibition to Kathleen	Anytime
Stanley Street	South	Kathleen Street to 17.5m east thereof	Anytime
Stephanie Drive	East	39m north of Freshmeadow Way to 48m south thereof	Anytime
Stephanie Drive	North	116m west of Imperial Road South to 53m west of Rochelle Drive	Anytime
Stephanie Drive	South	38m west of Rochelle Drive to 65m east thereof	Anytime
Stephanie Drive	West	17m north of Freshmeadow Way to 41m south thereof	Anytime
Stephanie Drive	West	20m north of Freshmeadow Way to 37m south thereof	Anytime
Stephen Drive	North	134m west of Marksam Road to Grandridge Crescent	Anytime
Stephen Drive	South	47m west of Marksam Road to 80m west thereof	Anytime
Stevenson Street	Both	Eramosa Road to Elizabeth Street	Anytime
Stevenson Street North	Both	Emma Street to Eramosa Road	Anytime
Stevenson Street North	East	Emma Street to 53m south of Balsam Drive	Anytime
Stevenson Street North	East	24m north of Cathcart Street to Speedvale Avenue East	8 am - 6 pm
Stevenson Street North	East	50m south of Speedvale Avenue East to Emma Street	8 am - 6 pm
Stevenson Street North	East	Speedvale Avenue East to 50m south thereof	Anytime
Stevenson Street North	West	Speedvale Avenue East to Emma Street	Anytime Mon. - Sat
Stevenson Street North	Both	Waverly Drive to Speedvale Avenue East	8 am – 6pm
Stevenson Street South	East	Empire Street to York Road	8 am - 6 pm
Stevenson Street South	West	Elizabeth Street to Alice Street	8 am - 6 pm

Schedule D
to By-law Number (2020) – 20472
being new Schedule XV
to By-law Number (2002) – 17017
NO PARKING

<u>Column I</u> <u>STREET</u>	<u>Column II</u> <u>SIDE</u>	<u>Column III</u> <u>LOCATION</u>	<u>Column IV</u> <u>TIME</u>
Stone Road	Both	College Avenue West to east City limits	Anytime
Stuart Street	Both	Eramosa Road to 30m south thereof	Anytime
Stuart Street	West	Eramosa Road to Palmer Street	Anytime Nov 1-Mar 31
Stuart Street	West	Palmer Street to Grange Street	Anytime
Suffolk Street West	North	28m west of Park Street to Yorkshire Street North	Anytime
Suffolk Street West	North	Arnold Street to Edinburgh Road North	Anytime
Suffolk Street West	North	Park Street to 28m west thereof	Sun.
Suffolk Street West	North	Woolwich Street to Park Street	Anytime
Suffolk Street West	South	Edinburgh Road North to Yorkshire Street North	Anytime
Suffolk Street West	South	Yorkshire Street North to Dublin Street North	Mon.-Sat.
Suffolk Street West	South	Norfolk Street to 76m west thereof	Anytime
Suffolk Street West	South	Dublin Street North to 58m east thereof	Anytime
Sullivan Crescent	East	74m north of Stephanie Drive (north intersection) to 13m east thereof	Anytime
Sullivan Crescent	West	72m north of Stephanie Drive (south intersection) to 15m west thereof	Anytime
Sultan Street	North	Edinburgh Road North to C.N.R. tracks	Anytime
Summerfield Drive	East	Arkel Road to 27m south thereof	Anytime
Summerfield Drive	West	Amsterdam Crescent to Amsterdam Crescent	Anytime
Summerfield Drive	Both	Jenson Boulevard to Miller Street/Cummings Court	Anytime
Summit Crescent	South	Westmount Road to Division Street	Anytime
Summit Ridge Drive	East	55m north of Eastview Road to 40m north thereof	Anytime
Sunnylea Crescent	South	49m east of Pleasant Road to 47m east and south thereof	Anytime
Surrey Street	North	Gordon Street to Bristol Street	Anytime
Surrey Street	North	Neeve Street to Wyndham Street South	Anytime
Surrey Street	South	70m west of Gordon Street to 30m west thereof	8 am-6 pm, Mon.-Fri.
Surrey Street	South	Gordon Street to 20m west thereof	Anytime
Surrey Street	South	Gordon Street to Wyndham Street South	Anytime
Surrey Street	South	Grant Street to 30m east thereof	Anytime
Surrey Street	South	Neeve Street to Wellington Street	Anytime
Surrey Street	North	46m east of Neeve Street to Wellington Street East	Anytime
Surrey Street	South	Wyndham Street South to 66m east thereof	Anytime
Surrey Street East	South	Neeve Street to 21m west thereof	Anytime
Surrey Street East	North	Gordon Street to 110m east thereof	Anytime (Authorized Vehicles Exempt)

Schedule D
to By-law Number (2020) – 20472
being new Schedule XV
to By-law Number (2002) – 17017
NO PARKING

<u>Column I</u> <u>STREET</u>	<u>Column II</u> <u>SIDE</u>	<u>Column III</u> <u>LOCATION</u>	<u>Column IV</u> <u>TIME</u>
Sweeney Drive	South	145m east of Cox Court to a point 26m east thereof	Anytime
Sweeney Drive	North	129m east of Cox Court to a point 40m east thereof	Anytime
Swift Crescent	North	Clythe Creek Drive to 74m east thereof	Anytime
Swift Crescent	West	59m east of Clythe Creek Drive to Fuller Drive	Anytime
Swift Crescent	South	63m west of Clythe Creed Drive to 30m south thereof	Anytime
Sydenham Street	North	Edinburgh Road North to Clinton Street	Anytime
Taggart Street	Both	Watson Road to Watson Parkway	Anytime
Terrance Lane	West	Gordon Street to southerly limit	Anytime
Terrance Lane	East	21m north of Gordon Street to southerly limit	Anytime
Terraview Crescent	East, South & West	Inner portion of the Crescent from Edinburgh Road South to 30m south thereof	Anytime
Thompson Drive	North	Starwood Drive to 30m west thereof	Anytime
Thornhill Drive	South	87m east of Greenwich Drive to 23m east thereof	Anytime
Thorp Street	North	Woolwich Street to easterly limit	Anytime
Tiffany Street	North	Exhibition Street to 43m east thereof	Anytime
Tiffany Street	North	Woolwich Street to Central Street	Anytime
Tiffany Street	North	41m east of Dufferin Street to 22m east thereof	Anytime
Tiffany Street	South	Dufferin Street to easterly limit	Anytime
Tiffany Street	South	Dufferin Street to Exhibition Street	Anytime
Tipperary Place	Both	Lyon Avenue to Kathleen Street	Anytime
Toronto Street	North	Neeve Street to York Road	Anytime
Torrance Crescent	Both	Westmount Road to 30m east thereof	Anytime
Torrance Crescent	North	30m east of Westmount Road to 58m east thereof	8:00am-4:30 Mon-Fri
Torrance Crescent	South	30m east of Westmount Road to 118m east thereof	8:00am-4:30 Mon-Fri
Torrance Crescent	South	Hardy Street to 55m east thereof	Anytime
Troy Crescent	West	152m east of Watt Street (north intersection) to 16m southerly	Anytime
Troy Crescent	West	164m east of Watt Street (south intersection) to 33m north thereof	Anytime
University Avenue East	North	129m east of Braid Place to easterly limits	Anytime
University Avenue East	North	Braid Place to 129m east thereof	8 am-6 pm, Mon.-Fri.
University Avenue East	North	Braid Place to Gordon Street	Anytime
University Avenue East	South	Braid Place to easterly limit	Anytime

Schedule D
to By-law Number (2020) – 20472
being new Schedule XV
to By-law Number (2002) – 17017
NO PARKING

<u>Column I</u> <u>STREET</u>	<u>Column II</u> <u>SIDE</u>	<u>Column III</u> <u>LOCATION</u>	<u>Column IV</u> <u>TIME</u>
University Avenue West	South	Crawford Street to Gordon Street	Anytime
Valleyhaven Lane	East	55m south of Cedarvale Avenue to 33m south thereof	Anytime
Vancouver Drive	East	28m south of Ottawa Crescent to 41m south thereof	Anytime
Vancouver Drive	South	Victoria Road North to 131m west thereof	Anytime
Vancouver Drive	West	26m south of Ottawa Crescent to 40m south thereof	Anytime
Vanier Drive	East	College to 163m north thereof	Anytime
Vanier Drive	West	College to 40m south of Skye	Anytime
Vaughan Street	North	Gordon Street to 27m west thereof	Anytime
Vaughan Street	North	105m west of Gordon Street to 22m west thereof	Anytime
Vaughan Street	North	166m west of Gordon Street to 102m west thereof	Anytime
Vaughan Street	South/ East	57m west of Revell Drive to Zess Court	Anytime
Vaughan Street	South	57m west of Revell Drive to Gordon Street	Anytime
Verney Street	Both	Woolwich to Exhibition	Anytime
Victoria Road	East	Del Mar to north City limits	Anytime
Victoria Road	East	Grange to Del Mar	Anytime Mon. – Sat
Victoria Road	East	York Road to Grange Road	Anytime
Victoria Road	West	296m north of Delta to 164m north thereof	Anytime Mon. - Sat
Victoria Road	West	34m north of Delta to 231m north thereof	Anytime
Victoria Road	West	Drummond to north City limit	Anytime
Victoria Road	West	Vancouver to Drummond	Anytime Mon. - Sat
Victoria Road	West	York Road to Vancouver Drive	Anytime
Walter Street	East	27m south of Elizabeth to 6m south thereof	Anytime Nov 1-Mar 31
Water Street	North	34m west of Cedar to 30m west thereof	Anytime
Water Street	North	94m east of Maple to 148m west thereof	Anytime
Water Street	North	Gordon to 76m west thereof	Anytime
Water Street	South	36m east of Maple to 90m west thereof	Anytime
Water Street	South	Cedar to 71m west	Anytime
Water Street	South	Denver to 21m west thereof	8:30am-4:30 pm Mon. – Fri.
Water Street	South	Gordon to Mary	Anytime
Water Street	North	398m west of Edinburgh Road South to 50m west thereof	Anytime
Waterloo Avenue	North	90m east of Fergus to 33m west of Yorkshire	Anytime
Waterloo Avenue	North	Edinburgh to Wellington	Anytime
Waterloo Avenue	North	Gordon to Edinburgh	Anytime

Schedule D
to By-law Number (2020) – 20472
being new Schedule XV
to By-law Number (2002) – 17017
NO PARKING

<u>Column I</u> <u>STREET</u>	<u>Column II</u> <u>SIDE</u>	<u>Column III</u> <u>LOCATION</u>	<u>Column IV</u> <u>TIME</u>
Waterloo Avenue	South	15.2m east of Yorkshire to 39m west of Dublin	8am-6pm
Waterloo Avenue	South	15m east of Woodycrest to 15m west of Alma	8am-6pm
Waterloo Avenue	South	15m east of Woodycrest to 50m west of Edinburgh	8am-6pm
Waterloo Avenue	South	15m west of Alma to 52m east thereof	Anytime
Waterloo Avenue	South	27m east of Dublin to Gordon	Anytime
Waterloo Avenue	South	33m west of St. Arnaud to 50m west of Edinburgh	8am-6pm
Waterloo Avenue	South	50m east of Edinburgh to 38.4m west of Yorkshire	8am-6pm
Waterloo Avenue	South	50m west of Edinburgh to 100m east thereof	Anytime
Waterloo Avenue	South	Wellington to 15m east of Woodycrest	Anytime
Waterworks Place	East	York to southerly limits	Anytime
Watson Parkway North	East	Watson Road North to Shackleton Drive	Anytime
Watson Parkway North	West	91m south of Fuller Drive to Watson	Anytime
Watson Parkway North	West	Grange Road to 91m south of Fuller Drive	8am-6pm, Mon-Fri
Watson Parkway North	Both	Watson Road North to York Road	Anytime
Waverley Drive	North	Balmoral to 13m south thereof	Anytime
Waverley Drive	South	46m west of Vermont to Windsor	Anytime
Waxwing Crescent	North	74m west of Pheasant Run Drive to 39m west thereof	Anytime
Waxwing Crescent	South	65m west of Pheasant Run Drive to 34m west thereof	Anytime
Wellington Street	Both	Macdonell to the west City limits	Anytime
Wells Street	Both	York to northerly limit	Anytime
West Acres Drive	North	34m west of Gateway to 41m east of Gateway	8:30am-4:30pm Mon – Fri
West Acres Drive	North	43m west of Gateway to 80m east thereof	Anytime
West Acres Drive	South	17m east of Northwood to 74m east thereof	Anytime
West Acres Drive	South	Gateway to 43m west thereof	Anytime
Westmount Road	Both	99m south of Division to Highview	Anytime
Westmount Road	East	17m south of Division To 25m south thereof	Anytime
Westmount Road	East	40m north of Torrance to London Road	8am-6pm Mon – Sat.
Westmount Road	East	54m south of Division to 45m south thereof	Anytime
Westmount Road	East	66m north of Torrance to London Road	8am-6pm Mon – Sat
Westmount Road	East	66m north of Torrance to Summit	Anytime

Schedule D
to By-law Number (2020) – 20472
being new Schedule XV
to By-law Number (2002) – 17017
NO PARKING

<u>Column I</u> <u>STREET</u>	<u>Column II</u> <u>SIDE</u>	<u>Column III</u> <u>LOCATION</u>	<u>Column IV</u> <u>TIME</u>
Westmount Road	East	67m north of Summitt to 55m north thereof	8am-6pm Mon – Fri
Westmount Road	East	Highview to 6m south of Division	Anytime
Westmount Road	West	27m north of Torrance to 196m north thereof	Anytime
Westmount Road	West	305m south of Division to 377m north Division	Anytime
Westwood Road	Both	22m south of Wimbledon to 44m north thereof	Anytime
Westwood Road	North	Silvercreek to 33m south of Willow Road	Anytime
Westwood Road	South	Silvercreek to Rhonda	Anytime
Westwood Road	South	Willow to 33m south thereof	Anytime
Westwood Road	West	311m south of Willow to 154m south thereof	Anytime
Westwood Road	South	Bond Court to Imperial Road North	Anytime
Westwood Road	North	Bond Court to 52m east thereof	Anytime
Wheeler Avenue	West	Elizabeth to Ferguson	Anytime
Whetstone Crescent	North	East of Summerfield Drive (north leg) to 26m east thereof	Anytime
Whispering Ridge Drive	Both	Cole to Scottsdale	Anytime
Whitelaw Road	East	49m north of Shoemaker Crescent to Paisley Road	Anytime
Whitelaw Road	East	Fife Road to West Acres Drive	Anytime
Whitelaw Road	West	Paisley Road to south City limit	Anytime
Wilkie Crescent	East	Goodwin Drive (east leg) to 180m south thereof	Anytime
Wilkie Crescent	North	80m west of Pearson Street to 80m east of Pearson Street	Anytime
Wilkie Crescent	West	Goodwin Drive (west leg) to 180m south thereof	Anytime
Willow Road	Both	62m west of Westwood to 40m east of Westwood	Anytime
Willow Road	Both	Edinburgh Road to Silvercreek Parkway North	Anytime
Willow Road	North	39m west of Thistle Road to 85m west thereof	Anytime
Willow Road	North	Imperial Road North to 166m west of Elmira Road North	Anytime
Willow Road	South	203m east of Elmira Road North to 187m east thereof	Anytime
Willow Road	South	27m west of Imperial Road North to 60m west thereof	Anytime
Willow Road	North	15m west of Elmira Road North to 87m west thereof	Anytime
Willow Road	North	57m west of Westwood Road to 205m west thereof	Anytime

Schedule D
to By-law Number (2020) – 20472
being new Schedule XV
to By-law Number (2002) – 17017
NO PARKING

<u>Column I</u> <u>STREET</u>	<u>Column II</u> <u>SIDE</u>	<u>Column III</u> <u>LOCATION</u>	<u>Column IV</u> <u>TIME</u>
Wilson Street	East	Gordon Street to Carden Street	Anytime
Wilson Street	West	Gordon Street to Northumberland Street	Anytime
Windsor Street	East	Waverley to 20m north thereof	Anytime
Wood Street	East	Ontario to Manitoba	Anytime
Wood Street	West	Manitoba to 17m south thereof	Anytime
Woodborough Road	North	68m east of Ironwood Road [south] to 21m west thereof	Anytime
Woodborough Road	North	225m west of Ironwood Road [south] to 35m east thereof	Anytime
Woodborough Road	South	313m west of Ironwood Road [south] to 23m east thereof	Anytime
Woodland Glen Drive	North	145m south of Wagoners Trail to 115m south thereof	Anytime
Woodland Glen Drive	West	69m east of Old Colony to 45m southeast thereof	Anytime
Woodlawn Road	Both	Victoria Road to west City limits	Anytime
Woodlawn Road	North	Ferndale to 19m east thereof	Anytime
Woodlawn Road	South	19m east of Ferndale to 37m west thereof	Anytime
Woodlawn Road	South	Victoria Road to 35m East thereof	Anytime
Woodlawn Road East	South	35m west of Atto Drive to 7m west thereof	Anytime
Woodridge Drive	Both	West Acres Drive to 91m north thereof	Anytime
Woodycrest Drive	Both	Waterloo Avenue to McCall	Anytime
Woolwich Street	East	Cardigan Street to 18m north thereof	Anytime
Woolwich Street	East	101m south of Norwich to 25m south thereof	Anytime
Woolwich Street	East	147m north of Macdonell to 152m north thereof	Anytime
Woolwich Street	East	30m north of London Road To McTague Street	12pm-1pm 4:30pm-6pm
Woolwich Street	East	39.9m south of Eramosa to 56m south thereof	Anytime
Woolwich Street	East	Eramosa to 28.9m south thereof	Anytime
Woolwich Street	East	Macdonell to 119m north thereof	Anytime
Woolwich Street	East	14m south of Suffolk to 14m north thereof	Anytime
Woolwich Street	East	Norwich to London	Anytime
Woolwich Street	East	Woodlawn to 91m north Of the centre line of London Road	Anytime
Woolwich Street	West	110m north of Verney to 97m north thereof	Anytime
Woolwich Street	West	Macdonell To 175m north thereof	Anytime
Woolwich Street	West	32.5m north of Douglas to 14.5m south of Douglas	Anytime Mon. – Sat.
Woolwich Street	West	Clarke to 18m north thereof	Anytime
Woolwich Street	West	Clarke to 22m south thereof	Anytime
Woolwich Street	West	Division to 18m north thereof	Anytime

Schedule D
to By-law Number (2020) – 20472
being new Schedule XV
to By-law Number (2002) – 17017
NO PARKING

<u>Column I</u> <u>STREET</u>	<u>Column II</u> <u>SIDE</u>	<u>Column III</u> <u>LOCATION</u>	<u>Column IV</u> <u>TIME</u>
Woolwich Street	West	Division to 18m south thereof	Anytime
Woolwich Street	West	Extra to 18m north thereof	Anytime
Woolwich Street	West	Extra to 18m south thereof	Anytime
Woolwich Street	West	Macdonell to 168m north thereof	Anytime
Woolwich Street	West	Macdonell to Thorp	Anytime
Woolwich Street	West	McTague to 18m north	Anytime
Woolwich Street	West	Mont to 18m north thereof	Anytime
Woolwich Street	West	Mont to 18m south thereof	Anytime
Woolwich Street	West	Powell to 54m north thereof	Anytime
Woolwich Street	West	Powell to 69m south thereof	Anytime
Woolwich Street	West	Speedvale to Woodlawn	Anytime
Woolwich Street	West	Tiffany to 18m north thereof	Anytime
Woolwich Street	West	Tiffany to 18m south thereof	Anytime
Woolwich Street	West	Verney to 18m south thereof	Anytime
Woolwich Street	West	Verney to 48m north thereof	Anytime
Woolwich Street	West	Wyndham to Suffolk	Anytime
Wyndham Street	East	4m south of Cork to 13m south thereof	Anytime
Wyndham Street	East	Carden to Howitt	Anytime
Yarmouth Street	East	Norfolk to 21 m north thereof	Anytime
Yarmouth Street	West	Norfolk to Woolwich	Anytime
Yewholme Street	Both	Oak to Renfrew	Anytime
York Road	North	60m East of Ontario to east City limits	Anytime
York Road	North	Neeve to Ontario	Anytime
York Road	North	Neeve to Wyndham(on driveway and boulevards between the curb and 2m behind the sidewalk)	Anytime
York Road	South	60m east of Ontario to Boulton	Anytime
York Road	South	Armstrong to Brockville	Anytime
York Road	South	Cityview to east city limit	Anytime
York Road	South	Wyndham to 35m east thereof	Anytime
York Road	South	115m east of Wyndham Street to 14m east thereof	Anytime
York Road	South	243m east of Wyndham Street to Hooper Street	Anytime
York Road	South	Toronto Street to Ontario Street	Anytime
York Road	South	Victoria Road South to Beaumont Crescent	Anytime
Yorkshire Street	East	Paisley Street to Liverpool Street	Anytime
Yorkshire Street	East	Suffolk Street West to 38m south thereof	Anytime
Yorkshire Street	East	Waterloo Avenue to Paisley Street	Anytime Except Sundays
Yorkshire Street	West	Paisley Street to London Road West	Anytime
Yorkshire Street	West	33m south of Foster Street to 31m south thereof	Anytime

Schedule D
to By-law Number (2020) – 20472
being new Schedule XV
to By-law Number (2002) – 17017
NO PARKING

Column I <u>STREET</u>	Column II <u>SIDE</u>	Column III <u>LOCATION</u>	Column IV <u>TIME</u>
Youngman Drive	East	1m south of Smart street to 28m north thereof	Anytime
Youngman Drive	East	33m north of Smart to 83m north thereof	8am-6pm, Mon-Fri Sep 1-Jun 30
Youngman Drive	West	Smart Street to 28m north thereof	Anytime
Zaduk Place	West	156m east of Sweeney Drive to 56m east thereof	Anytime
Zaduk Pl	East	50m north of McCann St to 40m south of McCann St	Anytime
Zaduk Pl	West	50m north of McCann St to 40m south of McCann St	Anytime
Zaduk Pl	East	MacAlister Boulevard to 50m north thereof	Anytime
Zaduk Pl	West	MacAlister Boulevard to 82m north thereof	Anytime

Schedule E
to By-law Number (2020) – 20472
being new Schedule XVI
to By-law Number (2002) – 17017
NO STOPPING

<u>Column I</u> <u>STREET</u>	<u>Column II</u> <u>SIDE</u>	<u>Column III</u> <u>LOCATION</u>	<u>Column IV</u> <u>TIME</u>
Alice Street	North	Huron to 58m westerly	8:30am-4:30pm Mon-Fri
Alma Street	Both	30m south of Alma Street to 30 north of Alma Street	Anytime
Alma Street	East	Suffolk to 23m south thereof	8:00am-4:30pm Mon-Fri
Alma Street	West	Suffolk to 29m south thereof	8:00am-4:30pm Mon-Fri
Applewood Crescent	East	21m north of Parkview34m south thereof	8:00am-4:30pm Mon-Fri
Applewood Crescent	East	Elmhurst to 22m south thereof	8:00am-4:30pm Mon-Fri
Applewood Crescent	West	22m south of Elmhurst to 38m north thereof	8:00am-4:30pm Mon-Fri
Applewood Crescent	West	Parkview to 21m north thereof	8:00am-4:30pm Mon-Fri
Arnold Street	East	15m north of Paisley to 22m south of Liverpool	8:00am-4:30pm Mon-Fri Except buses
Aspenwood Place	East	78m south of Stephanie Drive to southerly limit	8:00am-9:00am, 2:30pm-3:30pm Mon-Fri, Sept 1-Jun 30
Aspenwood Place	West	Stephanie Drive to southerly limit	8:00am-9:00am, 2:30pm-3:30pm Mon-Fri, Sept 1-Jun 30
Baker Street	West	87m north of Chapel to58m north thereof	2:00pm-10:00pm Mon-Sat
Baker Street	West	Quebec to 15m north of Chapel	Anytime
Balmoral Street	Both	36.3m east of Inverness to 65.6m west thereof	8:00am-4:30pm Mon-Fri
Beaver Meadow Drive	East	Farley Drive to 50m south thereof	8:00am-4:30pm Mon-Fri
Beaver Meadow Drive	West	Farley Drive to 12m south of Blair Drive	8:00am-4:30pm Mon-Fri
Bishop Court	North	43m south of Flanders to 51m west thereof	Anytime
Bishop Court	South	49m south of Flanders to 12m west thereof	Anytime
Bishop Court	South	71m south of Flanders to 92m west thereof	8:00am-4:30pm Mon-Fri Except buses
Bonar Place	Both	Willow Road to 45m north thereof	8:00am-4:30pm, Mon-Fri
Brant Avenue	North	43m west of Muskoka to 29m west thereof	8:00am-4:30pm Mon-Fri Except buses
Brant Avenue	North	72m west of Muskoka to 25m west thereof	8:00am-4:30pm Mon-Fri
Brant Avenue	South	64m west of Muskoka to 43m west thereof	8:00am-4:30pm Mon-Fri
Brentwood Drive	East	19m north of June to 14m south of June	8:00am-4:30pm Mon-Fri
Brentwood Drive	West	23m north of June to 17m south of June	8:00am-4:30pm Mon-Fri
Brighton Street	North	164m west of Stevenson To 10m east thereof	8:00am-4:30pm Mon-Fri

Schedule E
to By-law Number (2020) – 20472
being new Schedule XVI
to By-law Number (2002) – 17017
NO STOPPING

<u>Column I</u> <u>STREET</u>	<u>Column II</u> <u>SIDE</u>	<u>Column III</u> <u>LOCATION</u>	<u>Column IV</u> <u>TIME</u>
Brighton Street	North	89m west of Stevenson 75m west thereof	8:00am-4:30pm Mon-Fri Except buses
Brighton Street	North	Stevenson Street to 89m West thereof	8:00am-4:30pm Mon-Fri
Brighton Street	South	Stevenson to 43m West thereof	8:00am-4:30pm Mon-Fri
Brown Street	Both	Colonial Drive to 49m west thereof	8:00am-4:30pm Mon-Fri
Buckthorn Crescent (east)	Both	Grange Road to 15m north thereof	Anytime
Calgary Avenue	Both	Ottawa Crescent to 40m south thereof	8:00am-4:30pm Mon-Fri
Callander Drive	Both	Ottawa Crescent to 15m north thereof	8:00am-4:30pm Mon-Fri
Cambridge Street	North	Dublin Street North to 9m west thereof	Anytime
Carden Street	South	Wyndham Street North to 50m east thereof	Anytime
Carden Street	North	Wyndham Street North to 82m east thereof	Anytime
Carden Street	North	82m east of Wyndham Street North to 64m east thereof	Anytime Except Buses, Taxi and Delivery Vehicles
Carden Street	North	Macdonell Street to 100m west thereof	Anytime
Cityview Dr	East	30m north of Lee St to 25m south of Lee St	8:00am-4:30pm Mon-Fri
Cityview Dr	West	30m north of Lee St to 30m south of Lee St	8:00am-4:30pm Mon-Fri
Clair Road West	North	Gordon Street to 42m west thereof	Anytime
Clairfields Drive East	North	37m west of Beaver Meadow Drive to 133m west thereof	8:00am-4:30pm Mon-Fri
Clairfields Drive East	South	31m east of McGarr Drive to 35m west of McGarr Drive	8:00am-4:30pm Mon-Fri
Clairfields Drive West	Both	Gordon Street to 52m west thereof	Anytime
College Avenue	Both	47m west of Scottsdale to 109m east thereof	Anytime
College Avenue	East	15m north of Conroy to 46m south thereof	8:00am-4:30pm Mon-Fri
College Avenue	East	Dovercliffe to 30m south thereof	8:00am-4:30pm Mon-Fri
College Avenue	East	Flanders to 31m south thereof	8:00am-4:30pm Mon-Fri
College Avenue	North	18m east of Janefield to Vanier	8:00am-4:30pm Mon-Fri Except buses
College Avenue	North	54.3m west of Janefield to 80m east thereof	Anytime
College Avenue	South	38m west of Janefield to 64m east thereof	Anytime
College Avenue	West	31m south of Flanders to 91m north thereof	8:00am-4:30pm Mon-Fri

Schedule E
to By-law Number (2020) – 20472
being new Schedule XVI
to By-law Number (2002) – 17017
NO STOPPING

<u>Column I</u> <u>STREET</u>	<u>Column II</u> <u>SIDE</u>	<u>Column III</u> <u>LOCATION</u>	<u>Column IV</u> <u>TIME</u>
College Avenue	West	Conroy to 37m south thereof	8:00am-4:30pm Mon-Fri
College Avenue	West	Dovercliffe to 14m south thereof	8:00am-4:30pm Mon-Fri
College Avenue	West	Dovercliffe to 15m south Thereof	8:00am-4:30pm Mon-Fri
Colonial Drive	West	15m south of Brown Street to Bard Boulevard	8:00am-4:30pm Mon-Fri
Colonial Drive	East	Clough Crescent to 15m north of Brock Street	8:00am-4:30pm Mon-Fri
Colonial Drive	West	9m south of Baxter Drive to 169m north there	Anytime
Colonial Drive	East	9m south of Baxter Drive to 212m north thereof	Anytime
Couling Crescent	Both	Watson Parkway to Severn Drive	8:00am-4:30pm Mon-Fri, Sept 1 – June 30
Crimea Street	Both	Alma Street to 42m east Thereof	8:00am-4:30pm Mon-Fri
Crimea Street	North	127m east of Alma to 3m east thereof	Anytime
Crimea Street	North	90m east of Alma to 7m east thereof	Anytime
Dean Avenue	North	36m west of Talbot to 103m east thereof	Anytime
Dean Avenue	South	65m west of Talbot to 107m east thereof	Anytime
Delhi Street	East	323m north of Spring Street to 228m north thereof	Anytime
Delhi Street	Both	Speedvale Avenue to 25m south thereof	Anytime
Delhi Street	West	401m north of Spring Street to 114m south thereof	Anytime
Devere Drive	East	Crane to 28m south thereof	8:00am-4:30pm Mon-Fri
Devere Drive	West	18m south of Crane to 11m north of Lambert	8:00am-4:30pm Mon-Fri Except buses
Devere Drive	West	18m south of Crane to 47m north thereof	8:00am-4:30pm Mon-Fri
Division Street	Both	54m west of Exhibition to 115m east thereof	8:00am-4:30pm Mon-Fri
Douglas Street	Northwest	Wyndham to 25m east thereof	Anytime
Douglas Street	South	Wyndham to 10m east thereof	Anytime
Downey Road	Both	Hanlon Pkwy to 30m west thereof	Anytime
Downey Road	North	Woodland Glen Drive to 59m west of Niska Road	Anytime
Downey Road	South	Woodland Glen Drive to 217m west thereof	Anytime
Dublin Street	Both	15m north of Durham to 34m south thereof	8:00am-4:30pm Mon-Fri
Dublin Street	East	19m north of Cork to 31m north thereof	8:00am-4:30pm Mon-Fri Except buses

Schedule E
to By-law Number (2020) – 20472
being new Schedule XVI
to By-law Number (2002) – 17017
NO STOPPING

<u>Column I</u> <u>STREET</u>	<u>Column II</u> <u>SIDE</u>	<u>Column III</u> <u>LOCATION</u>	<u>Column IV</u> <u>TIME</u>
Dublin Street	East	50m north of Cork to 52m north thereof	8:00am-4:30pm Mon-Fri
Dublin Street	West	36m south of Cambridge To 60m north thereof	8:00am-4:30pm Mon-Fri
Edinburgh Road	Both	39.8m north of Water to 67.8m south thereof	Anytime
Edinburgh Road	East	54.8m south of Forest to 90.2m north thereof	Anytime
Edinburgh Road	West	37.5m south of Forest to 72.9m north thereof	Anytime
Elizabeth Street	North	216m east of Victoria to 84m east thereof	8:00am-6:00pm except buses
Elmira Road	Both	Paisley Road to 62m north Thereof	Anytime
Elmira Road	Both	Paisley Road to 70m south Thereof	Anytime
Elmira Road	Both	Willow Rd to 65 m north thereof	8:00 am - 4:30 pm Mon-Fri
Elmira Road	Both	Willow Rd to 65 m south thereof	8:00 am - 4:30 pm Mon-Fri
Elmira Road	East	Westacres to 25m south thereof	8:00am-4:30pm Mon-Fri
Elmira Road	West	Westacres to 31m south thereof	8:00am-4:30pm Mon-Fri
Emma Street	North	Stevenson to Tamarack	8:00am-4:30pm Mon-Fri
Emma Street	South	13m east of Stevenson to 62m east thereof	8:00am-4:30pm Mon-Fri Except buses
Emma Street	South	75m east of Stevenson To 51m east thereof	8:00am-4:30pm Mon-Fri
Emma Street	South	Stevenson to 13m east thereof	8:00am-4:30pm Mon-Fri
Eramosa Road	East	13.6m north of Mitchell to 61.1m south thereof	Anytime
Eramosa Road	West	19m north of Mitchell to 87.1m south thereof	Anytime
Exhibition Street	East	Powell Street to 22m south thereof	8:00am-4:30pm Mon-Fri
Exhibition Street	East	Powell to 25m north thereof	Anytime
Exhibition Street	West	22m south of Powell to 54m north thereof	8:00am-4:30pm Mon-Fri
Farley Drive	Both	32m west of Beaver Meadow Drive to 24 m east of Beaver Meadow Drive	8:00am-4:30pm Mon-Fri
Fife Road	Both	25m south of Gateway to North thereof	8:00am-4:30pm Mon-Fri
Flaherty Drive	East	Willow Road to 29m north thereof	Anytime
Flaherty Drive	West	Willow Road to 28m north thereof	Anytime
Flanders Road	North	39m east of Bishop to 71m west thereof	8:00am-4:30pm Mon-Fri
Flanders Road	South	20m west of Bishop to 66m east thereof	8:00am-4:30pm Mon-Fri
Forest Street	South	81m east of Edinburgh Road to 61m west thereof	7:30am-4:00pm Mon-Fri Except buses

Schedule E
to By-law Number (2020) – 20472
being new Schedule XVI
to By-law Number (2002) – 17017
NO STOPPING

<u>Column I</u> <u>STREET</u>	<u>Column II</u> <u>SIDE</u>	<u>Column III</u> <u>LOCATION</u>	<u>Column IV</u> <u>TIME</u>
Forest Street	North	Maple Street to 40m east thereof	Anytime
Forest Street	North	Maple Street to 18m east thereof	Anytime
Freeman Avenue	Both	15m west of Kathleen Street to 15m east of Kathleen Street	8:00am-4:30pm Mon-Fri
Freshmeadow Way	North	Stephanie Drive to 21m west thereof	8:00am-4:30pm Mon-Fri
Freshmeadow Way	South	Stephanie to 20m west thereof	8:00am-4:30pm Mon-Fri
Gateway Drive	East	15m north of Queensdale To 46m north thereof	8:00am-4:30pm Mon-Fri Except buses
Gateway Drive	East	24m north of Queensdale 47m north thereof	8:00am-4:30pm Mon-Fri
Gateway Drive	East	44m south of Queensdale to 68m north thereof	8:00am-4:30pm Mon-Fri Except buses
Gateway Drive	West	Queensdale to 44m South thereof	8:00am-4:30pm Mon-Fri
Goodwin Drive	Both	Tolton Drive to 127m west thereof	8:00am-4:30pm Mon-Fri
Gordon Street	East	12m north of the City Laneway behind the Farmers Market to 65m north thereof	Anytime
Gordon Street	East	City Laneway behind the Farmers Market to 12m north thereof	Sunday-Friday
Grange Road	North	57m west of Auden Road to 156m west thereof	8:00am-4:30pm Mon-Fri
Grange Road	North	30m west of Kearney St to 30m east of Kearney St	Anytime
Grange Road	South	30m west of Kearney St to 30m east of Kearney St	Anytime
Grange Road	North	Ireland Place to 160m east thereof	8:00am-4:30pm Mon-Fri, Sep 1-Jun 30
Grange Road	North	Esker Run to 193m west thereof	8:00am-4:30pm Mon-Fri, Sep 1-Jun 30
Grange Road	North	15m west of Buckthorn Crescent (west) to 33m west of Brydges Court	Anytime
Grange Road	South	O'Connor Lane to 80m east thereof	8:00am-4:30pm Mon-Fri, Sep 1-Jun 30
Grange Road	South	130m east of O'Connor Lane to 80m east thereof	Anytime
Grange Road	South	210m east of O'Connor Lane to 40m east thereof	Anytime (except buses)
Grange Road	South	197m west of Clythe Creek Drive to 30m west thereof	8:00am-4:30pm Mon-Fri, Sep 1-Jun 30
Greengate Road	Both	Silvercreek to 36m east thereof	Anytime
Grey Oak Drive	Both	Colonial Drive to 49m west thereof	8:00am-4:30pm Mon-Fri
Guelph Street	East	Suffolk to 31m south thereof	8:00am-4:30pm Mon-Fri
Guelph Street	West	30m north of Suffolk to 63m south thereof	8:00am-4:30pm Mon-Fri
Guelph Street	West	69m north of Paisley to 61m north thereof	8:00am-4:30pm Mon-Fri Except Buses

Schedule E
to By-law Number (2020) – 20472
being new Schedule XVI
to By-law Number (2002) – 17017
NO STOPPING

<u>Column I</u> <u>STREET</u>	<u>Column II</u> <u>SIDE</u>	<u>Column III</u> <u>LOCATION</u>	<u>Column IV</u> <u>TIME</u>
Hadati Road	East	Upton to 53m south thereof	8:00am-4:30pm Mon-Fri
Hall Avenue	Both	Goodwin Drive to 215m north thereof	8:00am-4:30pm Mon-Fri
Harvard Road	Both	Youngman Drive to 53m south Thereof	8:00am-4:30pm Mon-Fri
Harvard Road	East	McElderry to 24m north Thereof	8:00am-4:30pm Mon-Fri
Harvard Road	West	McElderry to 27m north Thereof	8:00am-4:30pm Mon-Fri
Harvard Road	West	Upton to 58m south thereof	8:00am-4:30pm Mon-Fri
Heritage Drive	North	Gordon Street to 45m west thereof	Anytime
Huron Street	West	18m north of Alice to 68m north thereof	8:00am-4:30pm Mon-Fri Except buses
Imperial Road	Both	From a point 68m north of Deerpath to a point 101m north thereof	Anytime
Imperial Road	North	32m west of Stephanie to 48m east thereof	8:00am-4:30pm Mon-Fri
Imperial Road	South	30m west of Stephanie to 47m east thereof	8:00am-4:30pm Mon-Fri
Imperial Road S	West	Pinetree Drive to 93m south thereof	8:00am-4:30pm Mon-Fri
Imperial Road South	Both	Wellington Street West to 62m north thereof	Anytime
Ironwood Road	Both	115m east of Scottsdale To 64m east thereof	8:00am-4:30pm Mon-Fri
June Avenue	North	47m east of Strathmere Street to 40m east thereof	8:00am-4:30pm Mon-Fri Except buses
June Avenue	North	87m east of Strathmere Street to 90m east thereof	8:00am-4:30pm Mon-Fri
June Avenue	South	131m east of Strathmere to 30m east thereof	8:00am-4:30pm Mon-Fri
Kathleen Street	Both	22m north of Freeman Avenue to 23m south of Freeman Avenue	8:00am-4:30pm Mon-Fri
Kearney Street	East	Lee St to 25m north thereof	8:00am-4:30pm Mon-Fri
Kearney Street	West	Lee St to 30m north thereof	8:00am-4:30pm Mon-Fri
Kensington Street	North	Stevenson to the easterly limit	8:00am-4:30pm Mon-Fri
Kortright Road East	Both	Gordon Street to 47m east thereof	Anytime
Lane Street	East	Ryan to 26m south thereof	8:00am-4:30pm Mon-Fri
Lane Street	West	27m south of Ryan to 34m north thereof	8:00am-4:30pm Mon-Fri
Lee Street	North	Cityview Drive to 30m east of Kearney Street	8:00am-4:30pm Mon-Fri September 1 – June 30
Lee Street	South	Cityview Drive to 30m east of Kearney Street	8:00am-4:30pm Mon-Fri September 1 – June 30
Lemon Street	Both	Metcalf Street to 22m east thereof	8:00am-4:30pm Mon-Fri September 1 – June 30

Schedule E
to By-law Number (2020) – 20472
being new Schedule XVI
to By-law Number (2002) – 17017
NO STOPPING

<u>Column I</u> <u>STREET</u>	<u>Column II</u> <u>SIDE</u>	<u>Column III</u> <u>LOCATION</u>	<u>Column IV</u> <u>TIME</u>
Lemon Street	North	Metcalf Street to 20m west thereof	8:00am-4:30pm Mon-Fri September 1 – June 30
Lemon Street	South	Metcalf Street to 27m west thereof	8:00am-4:30pm Mon-Fri September 1 – June 30
Lemon Street	North	St. Catharine Street to 15m east thereof	8:00am-4:30pm Mon-Fri September 1 – June 30
London Road	North	30m west of Exhibition to 64m east thereof	Anytime
London Road	South	30m west of Exhibition to 67m east thereof	Anytime
Lynwood Avenue	East	College Avenue West to Lynwood Place	8:00am-4:30pm Mon-Fri
McCann Drive	North	182m west of Zaduk Place to 90m west thereof	8:00am-4:30pm Mon-Fri September 1 – June 30
McCann Drive	South	Kirvan Drive to Zaduk Place	8:00am-4:30pm Mon-Fri September 1 – June 30
Macdonell Street	North	5m west of Carden to 51m west thereof	Anytime
Macdonell Street	North	162m east of Norfolk Street to 14m east thereof	Anytime
Macdonell Street	North	46m east of Norfolk Street to 28m east thereof	Anytime
Macdonell Street	North	96m east of Norfolk Street to 33m east thereof	Anytime Except Buses
Macdonell Street	South	Wilson Street to 20m east thereof	Anytime, except buses
Maple Street	East	Water Street to 100m south thereof	8:00am-4:30pm Mon-Fri except buses
Maple Street	West	Water Street to 67m south thereof	8:00am-4:30pm Mon-Fri
McElderry Road	North	50m east of McElderry to 33m east thereof	8:00am-4:30pm Mon-Fri
McElderry Road	South	44m east of McElderry to 39m east thereof	8:00am-4:30pm Mon-Fri
McGarr Drive	East	Clairfields Drive E to 25m south thereof	8:00am-4:30pm Mon-Fri
McGarr Drive	West	Clairfields Drive E to 15m south thereof	8:00am-4:30pm Mon-Fri
Metcalf Street	Both	Emma to 18m north thereof	8:00am-4:30pm Mon-Fri
Metcalf Street	Both	Palmer to 15m north thereof	8:00am-4:30pm Mon-Fri
Metcalf Street	East	Lemon to Bennett	8:00am-4:30pm Mon-Fri September 1 – June 30
Metcalf Street	West	Lemon to Bennett	8:00am-4:30pm Mon-Fri September 1 – June 30
Metcalf Street	West	Lemon Street to 34m south thereof	8:00am-4:30pm Mon-Fri September 1 – June 30
Metcalf Street	East	Lemon Street to 30m south thereof	8:00am-4:30pm Mon-Fri September 1 – June 30

Schedule E
to By-law Number (2020) – 20472
being new Schedule XVI
to By-law Number (2002) – 17017
NO STOPPING

<u>Column I</u> <u>STREET</u>	<u>Column II</u> <u>SIDE</u>	<u>Column III</u> <u>LOCATION</u>	<u>Column IV</u> <u>TIME</u>
Meyer Drive	Both	Ottawa Crescent to 17m west thereof	8:00am-4:30pm Mon-Fri
Meyer Drive	West	142m south of Laverne to 60m south thereof	8:00am-4:30pm Mon-Fri Except buses
Norfolk Street	West	45m south of Commercial to Waterloo	Anytime
Norfolk Street	West	Norwich to Oxford	8:00am-4:30pm Mon-Fri
Norfolk Street	West	Paisley to 19m south of Commercial	Anytime
Northumberland	Both	Dublin to 30m west	8:00am-4:30pm Mon-Fri
Ontario Street	South	30m west of Wood Street to 46m west of Wood Street	Anytime
Ottawa Crecent	North	15m east of Callander Drive to 32m west of Calgary Avenue	8:00am-4:30pm Mon-Fri
Ottawa Crecent	West	23m north of Meyer Drive to 22m south of Meyer Drive	8:00am-4:30pm Mon-Fri
Ottawa Crescent	North	29m east of Calgary to Meyer Drive	8:00am-4:30pm Mon-Fri
Ottawa Crescent	North	32m west of Calgary Avenue to 34m west thereof	8:00am-4:30pm Mon-Fri Except buses
Ottawa Crescent	North	40m west of Calgary to 30m west thereof	8:00am-4:30pm Mon-Fri Except buses
Ottawa Crescent	North	70m west of Calgary to 47m west thereof	8:00am-4:30pm Mon-Fri
Ottawa Crescent	South	117m west of Calgary to 30m east of Calgary	8:00am-4:30pm Mon-Fri
Paisley Road	Both	Elmira Road to 36m West thereof	Anytime
Paisley Road	Both	Elmira Road to 56m east thereof	Anytime
Paisley Road	North	30m west of Alma Street to 30m west of Alma Street	Anytime
Paisley Road	South	115m east of Goldie Avenue to 30m east of Alma Street	Anytime
Paisley Road	South	9m east of Goldie Avenue to 61m east thereof	Anytime, except Sundays, 8:00 am – 2:00 pm
Paisley Road	South	Goldie Avenue to 9m east thereof	Anytime
Palmer Street	Both	20m west of Jane to 35m east thereof	8:00am-4:30pm Mon-Fri
Poppy Drive East	North	37m west of Hawkins Drive to 15m west thereof	Anytime, Buses Excepted
Poppy Drive East	North	16m east of Gordon Street to 31m east thereof	Anytime, Buses Excepted
Powell Street	North	18m east of Exhibition to 81m east thereof	8:00am-4:30pm Mon-Fri Except buses
Powell Street	North	99m east of Exhibition to Central	8:00am-4:30pm Mon-Fri
Powell Street	North	Exhibition to 18m east thereof	Anytime
Powell Street	South	Exhibition to Central	8:00am-4:30pm Mon-Fri
Quebec Street	South	Norfolk to 53m east thereof	8:00am-4:30pm Mon-Fri
Rickson Avenue	East	4m south of McElderry to 37m north thereof	8:00am-4:30pm Mon-Fri

Schedule E
to By-law Number (2020) – 20472
being new Schedule XVI
to By-law Number (2002) – 17017
NO STOPPING

<u>Column I</u> <u>STREET</u>	<u>Column II</u> <u>SIDE</u>	<u>Column III</u> <u>LOCATION</u>	<u>Column IV</u> <u>TIME</u>
Rickson Avenue	West	38m north of McCurdy Road to 38m north thereof	8:00am-4:30pm Mon-Fri
Rickson Avenue	West	McElderry to 26m north thereof	8:00am-4:30pm Mon-Fri
Rickson Avenue	West	27m south of Darnell Road to 88m north thereof	Anytime
Rickson Avenue	East	29m south of Darnell Road to 91m north thereof	Anytime
Rochelle Drive	East	Stephanie Drive to 24m south thereof	8:00am-4:30pm Mon-Fri
Rochelle Drive	East	Suzanna Drive to 24m south of Stephanie Drive	8:00am-9:00am, 2:30pm-3:30pm Mon-Fri, Sept 1-Jun 30
Rochelle Drive	West	Stephanie Drive to 15m south thereof	8:00am-4:30pm Mon-Fri
Rosewood Avenue	East	51m north of Paisley to 49m north thereof	8:00am-4:30pm Mon-Fri Except buses
Scottsdale Drive	West	255m south of College to 43m south thereof	8:00am-4:30pm Mon-Fri Except buses
Shallmar Court	East	64m south of Stephanie Drive to southerly limit	8:00am-9:00am, 2:30pm-3:30pm Mon-Fri, Sept 1-Jun 30
Shallmar Court	West	Stephanie Drive to southerly limit	8:00am-9:00am, 2:30pm-3:30pm Mon-Fri, Sept 1-Jun 30
Speedvale Avenue	Both	40m west of Renfield to 75m east thereof	Anytime
Speedvale Avenue	Both	Silvercreek to Hanlon	Anytime
Speedvale Avenue	North	47m west of Renfield to 73m east thereof	Anytime
Speedvale Avenue	South	47m west of Renfield to 78m east thereof	Anytime
St. Catharine Street	East	70m north of Lemon to 114m south of Eramosa	8:00am-4:30pm Mon-Fri Except buses
St. Catharine Street	West	Lemon Street to 24m north thereof	8:00am-4:30pm Mon-Fri September 1 – June 30
St. Catharine Street	East	Lemon Street to 21m north thereof	8:00am-4:30pm Mon-Fri September 1 – June 30
Stephanie Drive	East	39m north of Freshmeadow Way to 48m south thereof	8:00am-4:30pm Mon-Fri
Stephanie Drive	North	116m west of Imperial Road South to 30m west of Rochelle Drive	8:00am-4:30pm Mon-Fri
Stephanie Drive	North	30m west of Imperial Road South to 86m west thereof	8:00am-9:00am, 2:30pm-3:30pm Mon-Fri, Sept 1-Jun 30
Stephanie Drive	North	30m west of Rochelle Drive to 23m west thereof	8:00am-4:30pm Mon-Fri Except buses
Stephanie Drive	South	28m east of Rochelle Drive to 25m west of Imperial Road South	8:00am-9:00am, 2:30pm-3:30pm Mon-Fri, Sept 1-Jun 30
Stephanie Drive	South	34m west of Rochelle Drive to 28m east of Rochelle Drive	8:00am-4:30pm Mon-Fri

Schedule E
to By-law Number (2020) – 20472
being new Schedule XVI
to By-law Number (2002) – 17017
NO STOPPING

<u>Column I</u> <u>STREET</u>	<u>Column II</u> <u>SIDE</u>	<u>Column III</u> <u>LOCATION</u>	<u>Column IV</u> <u>TIME</u>
Stephanie Drive	South	Aspenwood Place to 34m west of Rochelle Drive	8:00am-9:00am, 2:30pm-3:30pm Mon-Fri, Sept 1-Jun 30
Stephanie Drive	West	20m north of Freshmeadow Way to 37m south thereof	8:00am-4:30pm, Mon-Fri
Stevenson Street North	Both	Eramosa Road to 50m south thereof	Anytime
Stevenson Street North	East	50m south of Speedvale Avenue East to 28m north of Balsam Drive	8:00am-4:30pm Mon-Fri Except buses
Stevenson Street North	East	Balsam Drive to 53m south thereof	8:00am-4:30pm Mon-Fri Except buses
Stevenson Street North	East	Speedvale Avenue East to 50m south thereof	Anytime
Stevenson Street South	East	Empire Street to Elizabeth Street	Anytime
Suffolk Street	North	21m west of Dublin to 48m east thereof	8:00am-4:30pm Mon-Fri
Suffolk Street West	South	42m east of Dublin Street to 71m west thereof	8:00am-4:30pm Mon-Fri
Vancouver Drive	East	Ottawa Crescent to 64m south thereof	8:00am-4:30pm Mon-Fri
Vancouver Drive	West	Ottawa Crescent to 62m South thereof	8:00am-4:30pm Mon-Fri
Victoria Road	East	191m north of Brant to 38m north thereof	8:00am-4:30pm Mon-Fri Except buses
Victoria Road	East	40m north of Greenview to 65m south thereof	Anytime
Victoria Road	East	96.8m north of Grange to 60.2m north thereof	Anytime
Victoria Road	West	40m north of Greenview to 62m south thereof	Anytime
Victoria Road S	Both	York Road to Eramosa River	Anytime
Victoria Road North	East	635m north of Mussen Street to 34m north thereof	Anytime
Victoria Road North	West	516m north of Goldenview Drive to 34m north thereof	Anytime
Water Street	Both	Edinburgh Road to 33m west thereof	Anytime
Water Street	North	36m east of Maple Street to 90m west thereof	8:00am-4:30pm Mon-Fri
Water Street	North	43m west of Maple Street to 123m west thereof	8:00am-4:30pm Mon-Fri Except buses
Water Street	South	Maple Street to 110m west thereof	8:00am-4:30pm Mon-Fri, Sept 1 – June 30
Water Street	South	Maple Street to 36m east thereof	8:00am-4:30pm Mon-Fri
Waterloo Avenue	Both	39m west of Dublin to 66m east thereof	Anytime

Schedule E
to By-law Number (2020) – 20472
being new Schedule XVI
to By-law Number (2002) – 17017
NO STOPPING

<u>Column I</u> <u>STREET</u>	<u>Column II</u> <u>SIDE</u>	<u>Column III</u> <u>LOCATION</u>	<u>Column IV</u> <u>TIME</u>
Waterloo Avenue	North	33m west of Yorkshire Street to 59m east thereof	Anytime
Waterloo Avenue	North	Alma Street to 32m east thereof	8:00am-4:30pm Mon-Fri
Waterloo Avenue	North	Fergus Street to 7m east thereof	8:00am-4:30pm Mon-Fri
Waterloo Avenue	South	15m west of Alma Street to 52m east thereof	8:00am-4:30pm Mon-Fri
Watson Parkway	Both	Couling Crescent (south) to 127m south thereof	8:00am-4:30pm Mon-Fri, Sept 1 – June 30
Waterloo Avenue	South	38.4m west of Yorkshire Street to 53.6m east thereof	Anytime
Waverley Drive	North	114m west of Vermont Street to 62m west thereof	8:00am-4:30pm Mon-Fri Except buses
Waverley Drive	North	51m west of Vermont Street to 63m west thereof	8:00am-4:30pm Mon-Fri
Waverley Drive	North	Windsor Street to 20m east thereof	8:00am-4:30pm Mon-Fri
Waverley Drive	North	Windsor Street to 27m west thereof	8:00am-4:30pm Mon-Fri
Waverley Drive	South	46m west of Vermont Street to Windsor Street	8:00am-4:30pm Mon-Fri
Wellington Street West	Both	Imperial Road South to 165m east thereof	Anytime
West Acres Drive	North	43m west of Gateway Drive to 80m east thereof	8:00am-4:30pm Mon-Fri
West Acres Drive	South	Gateway Drive to 43m west thereof	8:00am-4:30pm Mon-Fri
Westmount Road	East	66m north of Torrance Crescent to 128m north thereof	8:00am-4:30pm Mon-Fri
Westmount Road	West	57m north of Torrance Crescent to 99m north thereof	8:00am-4:30pm Mon-Fri
Westmount Road	West	78m south of Division Street to 53m south thereof	8:00am-9:00 am and 2:30pm-4:00pm, Mon-Fri
Westwood Road	West	37m north of Willow Road to 221m north thereof	8:00am-4:30pm Mon-Fri
Willow Road	North	96m east of Westwood Road to 51m east thereof	8:00am-4:30pm, Mon-Fri (except buses)
Willow Road	North	225m east of Elmira Road North to 318m east thereof	8:00am-4:30pm Mon-Fri
Willow Road	South	203m east of Elmira Road North to 187m east thereof	8:00am-4:30pm Mon-Fri
Willow Road	South	95m east of Elmira Road North to 50m east thereof	Anytime (except buses)
Wilson Street	West	Macdonell Street to 16.5m south thereof	Anytime
Wilson Street	West	Northumberland Street to 15.3m north thereof	Anytime
Wilton Road	West	Simmonds Drive to 94m south thereof	8:30am-4:30pm Mon-Fri
Wimbledon Road	East	Easterly intersection of Westwood Road to 73m north thereof	8:00am-4:30pm Mon-Fri September 1 – June 30

Schedule E
to By-law Number (2020) – 20472
being new Schedule XVI
to By-law Number (2002) – 17017
NO STOPPING

<u>Column I</u> <u>STREET</u>	<u>Column II</u> <u>SIDE</u>	<u>Column III</u> <u>LOCATION</u>	<u>Column IV</u> <u>TIME</u>
Windsor Street	Both	Waverley Drive to 50m north thereof	8:00am-4:30pm Mon-Fri
Woodlawn Road West	North	Imperial Rd to West City Limits	Anytime
Woodlawn Road East	North	Ferndale Avenue to 19m east thereof	8:00am-4:30pm Mon-Fri
Woodlawn Road East	South	19m east of Ferndale Avenue to 37m west thereof	8:00am-4:30pm Mon-Fri
Woodlawn Road West	Both	30m west of Nicklin Road to 165m east of Nicklin Road	Anytime
Woolwich Street	Both	54m north of Clarence Street to 71m south thereof	Anytime
Woolwich Street	East	32.4m north of Cardigan Street to 27m north thereof	Anytime
Woolwich Street	East	32.5m south of Douglas Street to 82m south thereof	Anytime
Woolwich Street	East	London Road to 37.7m north thereof	Anytime
Woolwich Street	West	14.6m south of Douglas Street to Guelph Centre Laneway	Anytime
Woolwich Street	West	34m north of Division Street to 62m north thereof	Anytime
Woolwich Street	West	Division Street to 31.7m south thereof	Anytime
Woolwich Street	West	Edwin Street to McTague Street	Anytime
Woolwich Street	West	Guelph Centre Laneway to 30m south thereof	Anytime (except buses)
Woolwich Street	West	Norwich Street to Charles Street	Anytime
Woolwich Street	West	Speedvale Avenue to 150m south thereof	Anytime
Woolwich Street	West	Wyndham Street to 47.8m north of Baker Street	Anytime
Wyndham Street	West	Woolwich Street to 47m south thereof	Anytime Except buses
Wyndham Street	Both	Carden to Farquhar	Anytime
Wyndham Street	West	Quebec Street to Cork Street	Anytime Except buses
Wyndham Street	East	Douglas Street to 85m south thereof	Anytime Except buses
Wyndham Street	Both	Carden Street to Wellington Street East	Anytime
York Road	North	27.6m west of Toronto Street to 50.6m east thereof	Anytime
York Road	South	47m west of Toronto Street to 76.3m east thereof	Anytime
York Road	South	Brockville Avenue to 37m east thereof	Anytime
Youngman Drive	East	9m south of Smart Street to 43m north thereof	8:30am-4:30pm Mon-Fri

Schedule E
to By-law Number (2020) – 20472
being new Schedule XVI
to By-law Number (2002) – 17017
NO STOPPING

Column I <u>STREET</u>	Column II <u>SIDE</u>	Column III <u>LOCATION</u>	Column IV <u>TIME</u>
Youngman Drive	North	Harvard to 24m west thereof	8:30am-4:30pm Mon-Fri
Youngman Drive	South	Harvard to 24m west thereof	8:30am-4:30pm Mon-Fri
Youngman Drive	West	Smart Street to 126m north thereof	8:30am-4:30pm Mon-Fri
Zaduk Pl	East	105m north of McCann St to 40m south of McCann St	8:00am-4:30pm Mon-Fri
Zaduk Place	West	40m south of McCann Street to 70m north thereof	8:00am-4:30pm Mon-Fri
Zaduk Place	East	87m north of McCann Street to 40m north thereof	Anytime
Zaduk Place	West	87m north of McCann Street to 42m north thereof	Anytime

Schedule F
to By-law Number (2020) – 20472
being new Schedule XVII
to By-law Number (2002) – 17017
RESTRICTED PARKING

<u>Column I</u> <u>STREET</u>	<u>Column II</u> <u>SIDE</u>	<u>Column III</u> <u>LOCATION</u>	<u>Column IV</u> <u>TIME</u>
Albert Street	North	Gordon Street to Martin Avenue	Anytime 2 hours
Arnold Street	West	Paisley Street to Aberdeen Street	Anytime 1 hour
Arthur Street North	East	Norwich Street East to Pearl Street	2 hours 8am-6pm, Mon-Fri
Arthur Street North	East	Spring Street to 59m north thereof	2 hours 8am-6pm, Mon-Fri
Arthur Street North	West	67m south of Heffernan Street to Rose Street	2 hours 8am-6pm Mon-Sat,
Arthur Street North	West	Eramosa Road to King Street	2 hours 8am-6pm, Mon-Sat
Arthur Street North	West	Eramosa Road to Norwich Street East	2 hours 8am-6pm, Mon-Sat
Arthur Street South	East	120m north of Alice Street to 75m south of Elizabeth Street	2 hours 8am-6pm
Aspen Valley Crescent	Both	Cole Road to Cole Road	2 hours 8am-6pm Mon-Fri
Baker Street (Highway located within downtown area)	East	66m north of Quebec Street to 11m south of Woolwich Street	2 hours, 9am-9pm Mon-Sat, once per day (5 hours, once per day, within signed disabled parking spaces) on any Highway or combination of Highways indicated in Column I as being within the downtown area
Baker Street (Highway located within downtown area)	West	36m north of Quebec Street to 15m south of Woolwich Street	2 hours, 9am-9pm Mon-Sat, once per day (5 hours, once per day, within signed disabled parking spaces) on any Highway or combination of Highways indicated in Column I as being within the downtown area
Beaumont Crescent	North	Elizabeth Street to Clearview Street	Anytime 2 hours
Borden Street	Both	University Avenue to Dean Avenue	Anytime 2 hours
Borden Street	East	College Ave to Moore Avenue	Anytime 1 hour
Borden Street	East	Moore Avenue to University Avenue	Anytime 2 hours
Caledonia Street	Both	Dean Ave to Mary Street	Anytime 2 hours

Schedule F
to By-law Number (2020) – 20472
being new Schedule XVII
to By-law Number (2002) – 17017
RESTRICTED PARKING

Column I <u>STREET</u>	Column II <u>SIDE</u>	Column III <u>LOCATION</u>	Column IV <u>TIME</u>
Carden Street (Highway located within downtown area)	North	Wilson to Macdonell	2 hours, 9am-9pm Mon-Sat, once per day (5 hours, once per day, within signed disabled parking spaces) on any Highway or combination of Highways indicated in Column I as being within the downtown area
Cardigan Street	East	15m north of Norwich Street East to 191m north thereof	2 hours 8am-6pm, Mon-Fri
Cardigan Street	Botht	Woolwich Street to Norwich Street	2 hours, 9am-9pm Mon-Sat, once per day (5 hours, once per day, within signed disabled parking spaces) on any Highway or combination of Highways indicated in Column I as being within the downtown area
Chapel Lane (Highway located within downtown area)	South	Baker Street to 52m east thereof	2 hours, 9am-9pm Mon-Sat, once per day (5 hours, once per day, within signed disabled parking spaces) on any Highway or combination of Highways indicated in Column I as being within the downtown area

Schedule F
to By-law Number (2020) – 20472
being new Schedule XVII
to By-law Number (2002) – 17017
RESTRICTED PARKING

<u>Column I</u> <u>STREET</u>	<u>Column II</u> <u>SIDE</u>	<u>Column III</u> <u>LOCATION</u>	<u>Column IV</u> <u>TIME</u>
Chapel Lane (Highway located within downtown area)	West	21m north of the south limit of Chapel Lane to 41m north thereof	2 hours, 9am-9pm Mon-Sat, once per day (5 hours, once per day, within signed disabled parking spaces) on any Highway or combination of Highways indicated in Column I as being within the downtown area
Cole Road	South/ East	Scottsdale Drive to 52m south of Aspen Valley Crescent / Christopher Court	2 hours 8am-6pm, Mon-Sat
Commercial Street (Highway located within downtown area)	North	Norfolk Street to the westerly limit	2 hours, 9am-9pm Mon-Sat, once per day (5 hours, once per day, within signed disabled parking spaces) on any Highway or combination of Highways indicated in Column I as being within the downtown area
Commercial Street (Highway located within downtown area)	South	62m west of Norfolk Street to westerly limit	2 hours, 9am-9pm Mon-Sat, once per day (5 hours, once per day, within signed disabled parking spaces) on any Highway or combination of Highways indicated in Column I as being within the downtown area

Schedule F
to By-law Number (2020) – 20472
being new Schedule XVII
to By-law Number (2002) – 17017
RESTRICTED PARKING

Column I <u>STREET</u>	Column II <u>SIDE</u>	Column III <u>LOCATION</u>	Column IV <u>TIME</u>
Commercial Street (Highway located within downtown area)	South	Norfolk Street to 51m west thereof	2 hours, 9am-9pm Mon-Sat, once per day (5 hours, once per day, within signed disabled parking spaces) on any Highway or combination of Highways indicated in Column I as being within the downtown area
Commercial Street	South	62m west of Norfolk Street to 11m east thereof	30 minutes once per day 8am-6pm, Mon-Sat
Cork Street (Highway located within downtown area)	North	13m west of Wyndham Street to 59m west thereof	2 hours, 9am-9pm Mon-Sat, once per day (5 hours, once per day, within signed disabled parking spaces) on any Highway or combination of Highways indicated in Column I as being within the downtown area
Cork Street (Highway located within downtown area)	North	Norfolk Street to 129m east thereof	2 hours, 9am-9pm Mon-Sat, once per day (5 hours, once per day, within signed disabled parking spaces) on any Highway or combination of Highways indicated in Column I as being within the downtown area

Schedule F
to By-law Number (2020) – 20472
being new Schedule XVII
to By-law Number (2002) – 17017
RESTRICTED PARKING

<u>Column I</u> <u>STREET</u>	<u>Column II</u> <u>SIDE</u>	<u>Column III</u> <u>LOCATION</u>	<u>Column IV</u> <u>TIME</u>
Cork Street (Highway located within downtown area)	South	6m east of Norfolk Street to 12m west thereof	2 hours, 9am-9pm Mon-Sat, once per day (5 hours, once per day, within signed disabled parking spaces) on any Highway or combination of Highways indicated in Column I as being within the downtown area
Cork Street (Highway located within downtown area)	South	24.5m east of Norfolk Street to 16m west of Wyndham Street	2 hours, 9am-9pm Mon-Sat, once per day (5 hours, once per day, within signed disabled parking spaces) on any Highway or combination of Highways indicated in Column I as being within the downtown area
Crawford Street	East	University Avenue West to Dean Avenue	Anytime 2 hours
Crimea Street	South	91m west of C.N.R. crossing to 41m west thereof	Anytime 2 hours
Crimea Street	South	132m west of C.N.R. crossing to 25m west thereof	Anytime with signed disabled parking
Cross Street	North	Arthur Street to Neeve Street	2 hours, 8am to 6pm
Dean Avenue	North	Caledonia Street to 36m west of Gordon Street	Anytime 2 hours
Dean Avenue	North	Edinburgh Road South to 30m west of Talbot Street	Anytime 2 hours
Dean Avenue	South	Caledonia Street to 58m west of Gordon Street	Anytime 2 hours
Delhi Street	West	161m south of Speedvale Avenue to 25m south thereof	2 hours 8am-6pm, Mon-Fri.
Delhi Street	West	35m south of Paul Avenue to 21m south thereof	2 hours 8am-6pm, Mon-Fri.
Delhi Street	West	15m south of Derry Street to 71m south thereof	2 hours 8am-6pm, Mon-Sat.
Delhi Street	East	30m north of Emma Street to Peter Avenue	2 hours 8am-6pm, Mon-Sat.
Domo Drive	Both	Grange Road to 134m east thereof	2 hours 8am-6pm, Mon-Fri.

Schedule F
to By-law Number (2020) – 20472
being new Schedule XVII
to By-law Number (2002) – 17017
RESTRICTED PARKING

<u>Column I STREET</u>	<u>Column II SIDE</u>	<u>Column III LOCATION</u>	<u>Column IV TIME</u>
Douglas Street (Highway located within downtown area)	East	19m north of Wyndham Street to 43m north thereof	2 hours, 9am-9pm Mon-Sat, once per day (5 hours, once per day, within signed disabled parking spaces) on any Highway or combination of Highways indicated in Column I as being within the downtown area
Douglas Street (Highway located within downtown area)	East	80m north of Wyndham Street to 12m north thereof	2 hours, 9am-9pm Mon-Sat, once per day (5 hours, once per day, within signed disabled parking spaces) on any Highway or combination of Highways indicated in Column I as being within the downtown area
Douglas Street (Highway located within downtown area)	East	Woolwich Street to 50.5m south thereof	2 hours, 9am-9pm Mon-Sat, once per day (5 hours, once per day, within signed disabled parking spaces) on any Highway or combination of Highways indicated in Column I as being within the downtown area
Dublin Street South	East	Waterloo Avenue to Kent Street	2 hours 8am-6pm, Mon-Fri
Dublin Street North	West	Kent Street to Durham Street	8am-6pm, Mon-Fri
Dublin Street North	East	23m north of Paisley Street to Suffolk Street West	2 hours 8am-6pm, Mon-Fri
Duke Street	West	27m north of Alice Street to 78m north thereof	2 hours 8am-6pm, Mon-Fri

Schedule F
to By-law Number (2020) – 20472
being new Schedule XVII
to By-law Number (2002) – 17017
RESTRICTED PARKING

<u>Column I</u> <u>STREET</u>	<u>Column II</u> <u>SIDE</u>	<u>Column III</u> <u>LOCATION</u>	<u>Column IV</u> <u>TIME</u>
Duke Street	West	14m south of Elizabeth Street to C.P.R.	2 hours 8am-6pm, Mon-Fri
Duke Street	West	112m north of Alice to the C.P.R.	2 hours 8am-6pm, Mon-Fri
Duke Street	East	Elizabeth Street to 76m south thereof	2 hours, 8am-6pm, Mon-Fri
Durham Street	North	15m east of Glasgow Street North to 151m east thereof	2 hours 8am-6pm
Edgehill Drive	Both	15m north of Highview to 105m north thereof	2 hours 8am-6pm Mon-Fri
Elizabeth Street.	North	109m west of Suburban Avenue to 87m west thereof	Anytime 1 hour
Emma Street	North	23m east of Delhi Street to Metcalfe Street	2 hours 8am-6pm, Mon-Sat
Emma Street	South	102 m west of Delhi Street to westerly limit	2 hours 8am-6pm, Mon-Sat
Essex Street	North	31.9m west of Waterloo Avenue to 112.6m west thereof	2 hours 8am-6pm, Mon-Fri
Floral Drive	Both	Edinburgh to Rodney	Anytime 2 hours
Fountain Street	North	Neeve Street to 93m east of Wyndham Street	2 hours 8am-6pm, Mon-Fri
Fountain Street	South	Neeve to Grant	2 hours 8am-6pm, Mon-Sat
Freshfield Street	East	11m north of Farquhar to northerly limit	2 hours 8am-6pm, Mon-Sat
Freshfield Street	East	12m north of Fountain to 26m north thereof	2 hours 8am-6pm, Mon-Sat
Graham Avenue	Both	University to Dean	Anytime
Green Street	North	Norfolk Street to Dublin Street North	2 hours 8am-6pm, Mon-Fri
Grierson Drive	Both	Harvard Road to northerly limit	2 hours 8am-6pm, Mon-Fri
Guelph Street	East	31m south of Suffolk to Paisley	2 hours 8am-6pm, Mon-Fri
Guelph Street	East	Drew to Willow	Anytime 2 hours Nov-March
Hales Crescent	North	Moore Avenue to the northerly intersection of Borden Street	2 hours 8am-6pm
Hales Crescent	East	Northerly intersection of Borden Street to the southerly intersection of Borden Street	2 hours 8am-6pm
Harcourt Drive	Both	Mary to Mary	Anytime 2 hours
Harrison Avenue	West	Robinson to Foster	Anytime 2 hours
Harrow Ct	Both	Harvard to westerly limit	2 hours 8am-6pm, Mon-Fri
Harvard Road	North	380m west of Gordon Street to 19m north of Youngman Drive	2 hours, 8am-6pm, Mon-Fri
Heather Avenue	Both	Floral to Rodney	Anytime 2 hours

Schedule F
to By-law Number (2020) – 20472
being new Schedule XVII
to By-law Number (2002) – 17017
RESTRICTED PARKING

<u>Column I STREET</u>	<u>Column II SIDE</u>	<u>Column III LOCATION</u>	<u>Column IV TIME</u>
Highview Place	Both	15m east of Edgehill to 15m west of Kathleen	Anytime
Highview Place	Both	15m east of Westmount to 15m west of Edgehill	Anytime
Hooper Street	East	York to 188m south thereof	2 hours 8am-6pm, Mon-Sat
Howitt Street	South	Margaret to 40m west thereof	Anytime 2 hours
Huron Street	East	Ferguson to Alice	2 hours 8am-6pm, Mon-Sat
Huron Street	West	58m north of Alice to 40m north thereof	2 hours 8am-6pm, Mon-Sat
Huron Street	West	58m north of Alice to 60m north thereof	2 hours 8am-6pm, Mon-Sat
Industrial Street	East	York to Elizabeth	1 hour 8am-6pm
Johnston Street	East	Alice to northerly limit	2 hours 8am-6pm, Mon-Sat
Kimberley Drive	Both	9m west of Westmount to Glebeholme	2 hours 8am-6pm, Mon-Sat
Kortright Road East	Both	47m east of Gordon Street to Huntington Place	2 hours 8am-6pm, Mon-Fri
Liverpool Street	South	Norfolk Street to Dublin Street North	2 hours 8am-6pm, Mon-Fri
Lockyer Road	Both	Edinburgh to westerly limit	Anytime 2 hours
Macdonell Street (Highway located within downtown area)	North	Norfolk Street to 46m east of Wyndham Street	2 hours, 9am-9pm Mon-Sat, once per day (5 hours, once per day, within signed disabled parking spaces) on any Highway or combination of Highways indicated in Column I as being within the downtown area
Macdonell Street (Highway located within downtown area)	North	74m east of Norfolk Street to 18.35m east thereof	2 hours, 9am-9pm Mon-Sat, once per day (5 hours, once per day, within signed disabled parking spaces) on any Highway or combination of Highways indicated in Column I as being within the downtown area

Schedule F
to By-law Number (2020) – 20472
being new Schedule XVII
to By-law Number (2002) – 17017
RESTRICTED PARKING

Column I <u>STREET</u>	Column II <u>SIDE</u>	Column III <u>LOCATION</u>	Column IV <u>TIME</u>
Macdonell Street (Highway located within downtown area)	North	129m east of Norfolk Street to 33m east thereof	2 hours, 9am-9pm Mon-Sat, once per day (5 hours, once per day, within signed disabled parking spaces) on any Highway or combination of Highways indicated in Column I as being within the downtown area
Macdonell Street (Highway located within downtown area)	North	176m east of Norfolk Street to 16m east thereof	2 hours, 9am-9pm Mon-Sat, once per day (5 hours, once per day, within signed disabled parking spaces) on any Highway or combination of Highways indicated in Column I as being within the downtown area
Macdonell Street (Highway located within downtown area)	North	Wyndham Street to 205m east thereof	2 hours, 9am-9pm Mon-Sat, once per day (5 hours, once per day, within signed disabled parking spaces) on any Highway or combination of Highways indicated in Column I as being within the downtown area
Macdonell Street (Highway located within downtown area)	South	20m east of Wilson Street to 158m east of Wyndham Street	2 hours, 9am-9pm Mon-Sat, once per day (5 hours, once per day, within signed disabled parking spaces) on any Highway or combination of Highways indicated in Column I as being within the downtown area
Maple Street	Both	Forest to westerly limit	Anytime 2 hours

Schedule F
to By-law Number (2020) – 20472
being new Schedule XVII
to By-law Number (2002) – 17017
RESTRICTED PARKING

<u>Column I</u> <u>STREET</u>	<u>Column II</u> <u>SIDE</u>	<u>Column III</u> <u>LOCATION</u>	<u>Column IV</u> <u>TIME</u>
Marlborough Road	East	Emma Street to Speedvale Avenue East	2 hours 8am-6pm, Mon-Fri, Apr.1- Oct.31
Marlborough Road	West	Speedvale Avenue East to Emma Street	2 hours 8am-6pm, Mon-Fri
Mary Street	Both	Forest to Caledonia	Anytime 2 hours
Mary Street	North	60 metres south of Caledonia to the southerly intersection at Harcourt	Anytime 2 hours
Mary Street	South	Caledonia to Harcourt	Anytime 2 hours
Mayfield Avenue	Both	Colborn to easterly limit	Anytime 2 hours
McTague Street	North	23m west of Woolwich To Exhibition Street	2 hours 8am-6pm, Mon-Sat
Metcalf Street	Both	Eramosa Road to Pleasant Road	Anytime 2 hours
Mont Street	South	15m west of Woolwich to 14m west thereof	Anytime 2 hours
Mont Street	South	Exhibition to 61m west of Woolwich	Anytime 2 hours
Morris Street	West	Alice to York	Anytime 2 hours
Mutual Street	Both	University to Dean	Anytime 2 hours
New Street	North	Arthur to Queen	2 hours 8am-6pm, Mon-Sat
Neeve Street	West	12m north of Surrey Street East to 13m north thereof	2 hours, 8am-6pm, Mon-Fri
Norfolk Street	West	Liverpool to Norwich	2 hours 8am-6pm,
Norfolk Street (Highway located within downtown area)	East	14.8m north of Cork Street to Quebec Street	2 hours, 9am-9pm Mon-Sat, once per day (5 hours, once per day, within signed disabled parking spaces) on any Highway or combination of Highways indicated in Column I as being within the downtown area

Schedule F
to By-law Number (2020) – 20472
being new Schedule XVII
to By-law Number (2002) – 17017
RESTRICTED PARKING

<u>Column I</u> <u>STREET</u>	<u>Column II</u> <u>SIDE</u>	<u>Column III</u> <u>LOCATION</u>	<u>Column IV</u> <u>TIME</u>
Norfolk Street (Highway located within downtown area)	West	27m south of Commercial Street to 33m south thereof	2 hours, 9am-9pm Mon-Sat, once per day (5 hours, once per day, within signed disabled parking spaces) on any Highway or combination of Highways indicated in Column I as being within the downtown area
Norfolk Street	East	24m south of Suffolk Street to 52m southerly	2 hours, 8am-8pm
Norfolk Street	East	83m south of Suffolk Street to 121m southerly	2 hours, 8am-8pm
North Street	West	34m north of Suffolk Street West to 51m north thereof	2 hours 8am-6pm, Mon-Fri
North Street	West	91m north of Suffolk Street West to 153m north thereof	2 hours 8am-6pm, Mon-Fri
North Street	East	34m north of Suffolk Street West to 63m north thereof	2 hours 8am-6pm, Mon-Fri
North Street	East	96m north of Suffolk Street West to 138m north thereof	2 hours 8am-6pm, Mon-Fri
North Street	East	16m south of London Road West to 41m south thereof	2 hours 8am-6pm, Mon-Fri
Northumberland Street	South	9m east of Dublin Street North to 19.5m east thereof	2 hours 8am-6pm
Norwich Street E	North	45m west of Cardigan Street to 87m west thereof	2 hours 8am-6pm, Mon-Fri
Oak Street	Both	Gordon Street to Yewholme Drive	2 hours 8am-6pm
Ontario Street	South	Short to 32m west thereof	Anytime 2 hours
Ontario Street	West	40m south of Wood to York	Anytime 2 hours
Oriole Crescent	Both	Edinburgh to westerly limit	Anytime 2 hours
Oxford Street	North	Norfolk Street to Dublin Street North	2 hours 8am-6pm, Mon-Fri
Paisley Street	North	Dublin to 101m east thereof	Anytime 2 hours

Schedule F
to By-law Number (2020) – 20472
being new Schedule XVII
to By-law Number (2002) – 17017
RESTRICTED PARKING

<u>Column I</u> <u>STREET</u>	<u>Column II</u> <u>SIDE</u>	<u>Column III</u> <u>LOCATION</u>	<u>Column IV</u> <u>TIME</u>
Park Lane (Highway located within downtown area)	South	Baker Street to 30m east thereof	2 hours, 9am-9pm Mon-Sat, once per day (5 hours, once per day, within signed disabled parking spaces) on any Highway or combination of Highways indicated in Column I as being within the downtown area
Paul Avenue	Both	Delhi to Metcalfe	2 hours 8am-6pm, Mon-Sat
Paul Avenue	Both	Marlborough to Delhi	2 hours 8am-6pm, Mon-Sat
Peter Street	Both Sides	Delhi Street to Marlborough Road	2 hours 8am-6pm, Mon-Sat
Philip Avenue	Both sides	Delhi Street to Paul Avenue	2 hours, 8am-6pm, Mon-Fri
Pleasant Road	Both	Emma Street to Metcalfe Street	2 hours 8am-6pm, Mon-Sat
Quebec Street (Highway located within downtown area)	Both	Norfolk Street to Wyndham Street	2 hours, 9am-9pm Mon-Sat, once per day (5 hours, once per day, within signed disabled parking spaces) on any Highway or combination of Highways indicated in Column I as being within the downtown area
Regent Street	Both	Rose south to dead end	2 hours 8am-6pm, Mon-Sat
Rodney Blvd	Both	College to Dean	Anytime 2 hours
Scottsdale Drive	East	187m east of Janefield to 37m east thereof	2 hours 8am-6pm, Mon-Sat
Scottsdale Drive	West	268m south of Wilsonview to 30m north of Janefield	2 hours 8am-6pm, Mon-Sat
Scottsdale Drive	East	46m south of Wilsonview Avenue to 168m south thereof	2 hours 8am-6pm, Mon-Sat
Sloan Avenue	West	Beaumont to White	8am-6pm 2 hours
Spring Street	North	Delhi to King	2 hours 8am-6pm, Mon-Sat

Schedule F
to By-law Number (2020) – 20472
being new Schedule XVII
to By-law Number (2002) – 17017
RESTRICTED PARKING

<u>Column I</u> <u>STREET</u>	<u>Column II</u> <u>SIDE</u>	<u>Column III</u> <u>LOCATION</u>	<u>Column IV</u> <u>TIME</u>
St. Andrew Street	Both	Exhibition to Kathleen	Anytime 2 hours
Suffolk Street (Highway located within downtown area)	South	Woolwich Street to Norfolk Street	2 hours, 9am-9pm Mon-Sat, once per day (5 hours, once per day, within signed disabled parking spaces) on any Highway or combination of Highways indicated in Column I as being within the downtown area
Summit Crescent	North	Westmount to Division	Anytime 2 hours
Sunnylea Crescent	Both	Pleasant Road to 133m east thereof	2 hours 8am-6pm, Mon-Sat
Sunnylea Crescent	Both	Pleasant Road west to Pleasant Road	2 hours 8am-6pm, Mon-Sat
Sunnylea Crescent	North	Pleasant Road to 88m east thereof	2 hours 8am-6pm, Mon-Sat
Sunnylea Crescent	South	Pleasant Road to 49m east thereof	2 hours 8am-6pm, Mon-Sat
Surrey Street	North	Neeve Street to 46m east thereof	2 hours 8am-6pm, Mon-Sat
Surrey Street	South	100m west of Gordon to Dublin	2 hours 8am-6pm, Mon-Sat
Surrey Street	South	20m west of Gordon to 32m west thereof	Anytime 1 hour
Surrey Street East	South	66m east of Wyndham to Neeve	2 hours 8am-6pm, Mon-Fri
Surrey Street East	North	110m east of Gordon Street to Wyndham Street South	2 hours, 8am-6pm, Mon-Fri
Talbot Street	Both	Forest to 15m north Of Dean Avenue	Anytime 2 hours
Talbot Street	Both	University to 15m south Of Dean Avenue	Anytime 2 hours
Toronto Street	South	York Road to 163m west thereof	2 hours 8am-6pm
University Avenue	Both	College to Gordon	Anytime 2 hours
University Avenue	South	Gordon to Braid	Anytime 1 hour
Water Street	North	Mary to 76m west of Gordon	Anytime 2 hours
Waterloo Avenue	South	15 m east of Woodycrest To 50 m west of Edinburgh	Anytime 2 hours 8am-6pm
Waterloo Avenue	South	50 m east of Edinburgh to 38.4 m west of Yorshire	8am-6pm
Westmount Road	West	9m south of Kimberley To 90m south thereof	8am-6pm Mon-Fri
Westmount Road	West	Campion Avenue to 96m north thereof	8am-6pm, Mon - Fri
White Street	Both	Sloan to Cityview	2 hours 8am-6pm

Schedule F
to By-law Number (2020) – 20472
being new Schedule XVII
to By-law Number (2002) – 17017
RESTRICTED PARKING

Column I <u>STREET</u>	Column II <u>SIDE</u>	Column III <u>LOCATION</u>	Column IV <u>TIME</u>
Wilson Street (Highway located within downtown area)	East	14m south of Macdonell Street to 26m south thereof	2 hours, 9am-9pm Mon-Sat, once per day (5 hours, once per day, within signed disabled parking spaces) on any Highway or combination of Highways indicated in Column I as being within the downtown area
Wilson Street (Highway located within downtown area)	West	23.1m south of Macdonell Street to 37.8m south thereof	2 hours, 9am-9pm Mon-Sat, once per day (5 hours, once per day, within signed disabled parking spaces) on any Highway or combination of Highways indicated in Column I as being within the downtown area
Woodside Drive	Both	Dean to southerly limit	Anytime 2 hours
Woolwich Street	East	126m south of Norwich to 39m south thereof	Anytime 2 hours
Woolwich Street	West	Charles to Edwin	1 hour
Woolwich Street (Highway located within downtown area)	East	119m north of Macdonell Street to 28m north thereof	2 hours, 9am-9pm Mon-Sat, once per day (5 hours, once per day, within signed disabled parking spaces) on any Highway or combination of Highways indicated in Column I as being within the downtown area

Schedule F
to By-law Number (2020) – 20472
being new Schedule XVII
to By-law Number (2002) – 17017
RESTRICTED PARKING

Column I <u>STREET</u>	Column II <u>SIDE</u>	Column III <u>LOCATION</u>	Column IV <u>TIME</u>
Woolwich Street (Highway located within downtown area)	East	90m south of Eramosa to 30m south thereof	2 hours, 9am-9pm Mon-Sat, once per day (5 hours, once per day, within signed disabled parking spaces) on any Highway or combination of Highways indicated in Column I as being within the downtown area
Woolwich Street (Highway located within downtown area)	East	132m south of Eramosa Road to 35m south of Douglas Street	2 hours, 9am-9pm Mon-Sat, once per day (5 hours, once per day, within signed disabled parking spaces) on any Highway or combination of Highways indicated in Column I as being within the downtown area
Woolwich Street (Highway located within downtown area)	East	72m north of Cardigan Street to 18m north thereof	2 hours, 9am-9pm Mon-Sat, once per day (5 hours, once per day, within signed disabled parking spaces) on any Highway or combination of Highways indicated in Column I as being within the downtown area

Schedule F
to By-law Number (2020) – 20472
being new Schedule XVII
to By-law Number (2002) – 17017
RESTRICTED PARKING

Column I <u>STREET</u>	Column II <u>SIDE</u>	Column III <u>LOCATION</u>	Column IV <u>TIME</u>
Woolwich Street (Highway located within downtown area)	West	105m south of Wyndham to 32.5m south thereof	2 hours, 9am-9pm Mon-Sat, once per day (5 hours, once per day, within signed disabled parking spaces) on any Highway or combination of Highways indicated in Column I as being within the downtown area
Woolwich Street (Highway located within downtown area)	West	159m south of Douglas Street to 27m south thereof	2 hours, 9am-9pm Mon-Sat, once per day (5 hours, once per day, within signed disabled parking spaces) on any Highway or combination of Highways indicated in Column I as being within the downtown area
Woolwich Street (Highway located within downtown area)	West	22m south of Wyndham to 56m south thereof	2 hours, 9am-9pm Mon-Sat, once per day (5 hours, once per day, within signed disabled parking spaces) on any Highway or combination of Highways indicated in Column I as being within the downtown area

Schedule F
to By-law Number (2020) – 20472
being new Schedule XVII
to By-law Number (2002) – 17017
RESTRICTED PARKING

Column I <u>STREET</u>	Column II <u>SIDE</u>	Column III <u>LOCATION</u>	Column IV <u>TIME</u>
Woolwich Street	Both	Suffolk Street East to Norwich Street	2 hours, 9am-9pm Mon-Sat, once per day (5 hours, once per day, within signed disabled parking spaces) on any Highway or combination of Highways indicated in Column I as being within the downtown area
Wyndham Street North (Highway located within downtown area)	West	23.5m north of Carden Street to Cork Street	2 hours, 9am-9pm Mon-Sat, once per day (5 hours, once per day, within signed disabled parking spaces) on any Highway or combination of Highways indicated in Column I as being within the downtown area
Wyndham Street North (Highway located within downtown area)	West	Quebec Street to Woolwich Street	2 hours, 9am-9pm Mon-Sat, once per day (5 hours, once per day, within signed disabled parking spaces) on any Highway or combination of Highways indicated in Column I as being within the downtown area

Schedule F
to By-law Number (2020) – 20472
being new Schedule XVII
to By-law Number (2002) – 17017
RESTRICTED PARKING

Column I <u>STREET</u>	Column II <u>SIDE</u>	Column III <u>LOCATION</u>	Column IV <u>TIME</u>
Wyndham Street North (Highway located within downtown area)	East	Carden Street to Macdonell Street	2 hours, 9am-9pm Mon-Sat, once per day (5 hours, once per day, within signed disabled parking spaces) on any Highway or combination of Highways indicated in Column I as being within the downtown area
Wyndham Street North (Highway located within downtown area)	East	Douglas Street to 46m north thereof	2 hours, 9am-9pm Mon-Sat, once per day (5 hours, once per day, within signed disabled parking spaces) on any Highway or combination of Highways indicated in Column I as being within the downtown area
Wyndham Street North (Highway located within downtown area)	East	78m north of Douglas Street to Woolwich Street	2 hours, 9am-9pm Mon-Sat, once per day (5 hours, once per day, within signed disabled parking spaces) on any Highway or combination of Highways indicated in Column I as being within the downtown area

Schedule F
to By-law Number (2020) – 20472
being new Schedule XVII
to By-law Number (2002) – 17017
RESTRICTED PARKING

<u>Column I</u> <u>STREET</u>	<u>Column II</u> <u>SIDE</u>	<u>Column III</u> <u>LOCATION</u>	<u>Column IV</u> <u>TIME</u>
Yarmouth Street (Highway located within downtown area)	East	31m north of Quebec Street to 156m north thereof	2 hours, 9am-9pm Mon-Sat, once per day (5 hours, once per day, within signed disabled parking spaces) on any Highway or combination of Highways indicated in Column I as being within the downtown area
Yarmouth Street (Highway located within downtown area)	East	218m north of Quebec Street to 23m south of Woolwich Street	2 hours, 9am-9pm Mon-Sat, once per day (5 hours, once per day, within signed disabled parking spaces) on any Highway or combination of Highways indicated in Column I as being within the downtown area
Yeadon Drive	Both	Woodside to easterly limit	Anytime 2 hours
York Road	South	205m east of Wyndham Street to 38m east thereof	2-hours, 8:00 a.m. to 6:00 p.m., Monday to Friday
York Road	South	35m east of Wyndham Street to 80m east thereof	Permit Only, 8:00 a.m. to 6:00 p.m., Monday to Friday
York Road	South	129m east of Wyndham Street to 76m east thereof	Permit Only, 8:00 a.m. to 6:00 p.m., Monday to Friday
Yorkshire Street	East	Suffolk Street to 37m north thereof	Anytime 2 hours

Schedule G
to By-law Number (2020) – 20472
being new Schedule XVIII
to By-law Number (2002) – 17017
15 MINUTE / PUBLIC LOADING ZONES

<u>Column I</u> <u>STREET</u>	<u>Column II</u> <u>SIDE</u>	<u>Column III</u> <u>LOCATION</u>	<u>Column IV</u> <u>TIMES/DAYS</u>
Aberdeen Street	North	Commencing 9m west of the west curb of Arnold Street for a distance of 20m westerly	
Baker Street	West	Commencing 102m south of the south curb of Woolwich Street for a distance of 6m southerly	8am-6pm, Mon-Sat
Cardigan Street	East	Commencing 131m north of the north curb of Woolwich Street for a distance of 10m northerly	8am-6pm, Mon-Sat
Cardigan Street	West	Commencing 61m north of the north curb of Woolwich Street for a distance of 7m northerly	8am-6pm, Mon-Sat
Chapel Lane	South	Commencing at Baker Street for a distance of 10m easterly	8am-6pm, Mon-Sat
Commercial Street	South	Commencing 37.7m west of the west curb on Norfolk Street for a distance of 5.4m westerly	8am-6pm, Mon-Sat
Commercial Street	South	Commencing 43.1m west of the west curb of Norfolk Street for a distance of 6.1m westerly	8am-6pm, Mon-Sat
Cork Street	North	Commencing 10m west of the west curb of Wyndham Street for a distance 5m westerly	8am-6pm, Mon-Sat
Cork Street	South	Commencing 5.5m east of the east curb of Norfolk Street for a distance of 5.5m easterly	8am-6pm, Mon-Sat
Cork Street	South	Commencing 10m west of the west curb of Wyndham Street North for a distance of 6.0m westerly	8am-6pm, Mon-Sat
Cork Street East	North	Commencing 75m west of the west curb of Wyndham Street North for a distance of 6m westerly	8am-6pm, Mon-Sat
Delhi Street	West	Commencing 302.5m south of the south curb of Emma Street for a distance of 14m southerly	
Delhi Street	West	Commencing 340m south of the south curb of Emma Street for a distance of 21m southerly	
Douglas Street	East	Commencing 10m east of the east curb of Wyndham Street for a distance of 10m north-easterly	8am-6pm, Mon-Sat
Douglas Street	East	Commencing 62m east of the east curb of Wyndham Street for a distance of 6m north-easterly	8am-6pm, Mon-Sat
Douglas Street	East	Commencing 57m west of the west curb of Woolwich Street for a distance of 6 south-westerly	8am-6pm, Mon-Sat
Fountain Street East	North	Commencing 13m east of the east curb of Wyndham Street S for a distance of 8m easterly	8am-6pm, Mon-Sat
Gordon Street	East	City Laneway behind Farmer's Market to Wilson Street	6am-1pm, Saturday
Macdonell Street	North	Commencing 196m east of the east curb of Wyndham Street for a distance of 3.5m easterly	8am-6pm, Mon-Sat
Macdonell Street	North	Commencing 92.35m east of the east curb of Norfolk Street for a distance of 3.65m easterly	8am-6pm, Mon-Sat
Macdonell Street	North	Commencing 78m east of the east curb of Wyndham Street for a distance of 3.5m easterly	8am-6pm, Mon-Sat
Macdonell Street	North	Commencing 46m west of the west curb of Woolwich Street for a distance of 16m westerly	

Schedule G
to By-law Number (2020) – 20472
being new Schedule XVIII
to By-law Number (2002) – 17017
15 MINUTE / PUBLIC LOADING ZONES

<u>Column I</u> <u>STREET</u>	<u>Column II</u> <u>SIDE</u>	<u>Column III</u> <u>LOCATION</u>	<u>Column IV</u> <u>TIMES/DAYS</u>
Macdonell Street	South	Commencing 63m east of the east curb of Wyndham Street for a distance of 5m easterly	8am-6pm, Mon-Sat
Macdonell Street	South	Commencing 15m east of the east curb of Wyndham Street for a distance of 4m easterly	8am-6pm, Mon-Sat
Macdonell Street	South	Commencing 25m west of the west curb of Wyndham Street N. for a distance of 7m westerly	8am-6pm, Mon-Sat
Macdonell Street	South	Commencing 62m west of the west curb of Wyndham Street for a distance of 7m westerly	8am-6pm, Mon-Sat
Macdonell Street	South	Commencing 102m west of the west curb of Wyndham Street for a distance of 5m westerly	8am-6pm, Mon-Sat
Macdonell Street	South	Commencing 106m east of the east curb of Wyndham Street for a distance of 3.5m easterly	8am-6pm, Mon-Sat
Marlborough Road	West	Commencing 53m south of Speedvale Avenue East for a distance of 19m southerly	
Norfolk Street	West	Commencing 40m south of Commercial Street for a distance of 10m southerly	8am-6pm, Mon-Sat
Norfolk Street	East	Commencing 15m south of Suffolk Street for a distance of 9m southerly	8am-6pm, Mon-Sat
Norfolk Street	East	Commencing 76m south of Suffolk Street for a distance of 7m southerly	8am-6pm, Mon-Sat
Quebec Street	South	Commencing 4m east of the east curb of Baker Street for a distance of 10m easterly	8am-6pm, Mon-Sat
Suffolk Street East	South	Commencing 19m west of the west curb of Woolwich Street for a distance of 6m westerly	
Waterloo Avenue	North	Commencing 7m east of Fergus Street for a distance of 90m easterly	
Westmount Road	West	Commencing 6m south of the southerly curb of St. Joseph's Hospital main driveway for a distance of 6m southerly	
Wilson Street	West	Commencing 16.5m south of the south curb of Macdonell Street for a distance of 6m southerly	8am-6pm, Mon-Sat
Woolwich Street	East	Commencing 28.9m south of the south curb of Eramosa Road for a distance of 11m southerly	8am-6pm, Mon-Sat
Woolwich Street	East	Commencing 90m northerly from the west curb of Cardigan Street for a distance of 12m northerly	8am-6pm, Mon-Sat
Woolwich Street	West	Commencing 60m south of the south curb of Wyndham Street for a distance of 12m southerly	8am-6pm, Mon-Sat
Wyndham Street North	East	Commencing 138m north of the north curb of Douglas Street for a distance of 6m northerly	8am-6pm, Mon-Sat
Wyndham Street	East	Commencing 20m south of the south curb of Macdonell Street for a distance of 6m southerly	8am-6pm, Mon-Sat
Wyndham Street	East	Commencing 46m north of the north curb of Douglas Street for a distance of 6m northerly	8am-6pm, Mon-Sat
Wyndham Street	East	Commencing 80m north of the north curb of Macdonell Street for a distance of 6m northerly	8am-6pm, Mon-Sat

Schedule G
to By-law Number (2020) – 20472
being new Schedule XVIII
to By-law Number (2002) – 17017
15 MINUTE / PUBLIC LOADING ZONES

Column I <u>STREET</u>	Column II <u>SIDE</u>	Column III <u>LOCATION</u>	Column IV <u>TIMES/DAYS</u>
Wyndham Street	West	Commencing 72m north of the north curb of Quebec Street for a distance of 5.5m northerly	8am-6pm, Mon-Sat
Wyndham Street	West	Commencing 80m south of the south curb of Woolwich Street for a distance of 6m southerly	8am-6pm, Mon-Sat
Yarmouth Street	East	Commencing 80m south of the north curb of Woolwich Street for a distance of 25m southerly	8am-6pm, Mon-Sat
Yarmouth Street	East	Commencing 26m north of the north curb of Quebec Street for a distance of 6m northerly	8am-6pm, Mon-Sat

THE CORPORATION OF THE CITY OF GUELPH

By-law Number (2020) – 20474

A By-law to provide for an interim tax levy
and to provide for the payment of taxes.

WHEREAS it is necessary for the Council of the Corporation of the City of Guelph, pursuant to the *Municipal Act*, S.O. 2001, c.25, to raise certain sums for the 2020 taxation year;

AND WHEREAS the assessment roll on which the 2020 taxes are to be levied has been returned and revised pursuant to the provisions of the *Assessment Act*;

AND WHEREAS it is expedient to provide for an interim tax levy and to fix the date upon which such interim tax levy shall become due and payable;

THEREFORE the Council of the Corporation of the City of Guelph enacts as follows:

1. The 2020 interim levy is hereby imposed and levied on the whole of the taxable assessment for all rateable property in the City of Guelph according to the last revised assessment roll of the previous year for the Corporation of the City of Guelph;
2. For the year 2020, the interim levy shall become due and payable in two equal installments being February 28, 2020 and April 30, 2020 and shall be 50% of the taxes levied in the previous year.
3. For the purpose of calculating the total amount of taxes for the previous year, under Section 2 of this by-law, if any taxes for municipal and school purposes were levied on a property for only part of the previous year because assessment was added to the tax roll during that year, an amount shall be added equal to the additional taxes that would have been levied on the property if taxes for municipal and school purposes had been levied for the entire year.
4. For the purposes of calculating taxes on new roll numbers not on the assessment roll for the previous year, and are on the assessment roll for the current year, the amount levied for the interim shall be calculated using 50% of the applicable tax rate for the previous year multiplied by the current year assessment.
5. This by-law shall come into force and take effect immediately.

PASSED this TWENTY-SEVENTH day of JANUARY, 2020.

CAM GUTHRIE - MAYOR

STEPHEN O'BRIEN – CITY CLERK