



Official Plan Designation: <b>Low Density Residential</b>	Current Zoning Designation: <b>Residential R.1B</b>
---	---

<p>NATURE AND EXTENT OF RELIEF APPLIED FOR (variances required):</p> <p><b>The existing dwelling is one storey and a second storey addition is proposed including an attached garage and covered deck at the rear and an open roofed porch at the front. The minor variances are required to bring the parcel into zoning conformance:</b></p> <p><b>A) To permit a proposed left side yard setback to the addition to be 0.77m instead of 1.5m as required in Section 5.1.2, Row 7 of the Zoning By-law.</b></p> <p><b>B) To permit a proposed right side yard setback to the addition to be 0.60m instead of 1.5m as required in Section 5.1.2, Row 7 of the Zoning By-law.</b></p> <p><b>C) To permit a proposed front yard setback to an open, roofed porch to be 0.4m instead of 2.0m as required in Table 4.7, Row 3 of the Zoning By-law.</b></p> <p><b>D) To permit the proposed interior parking space width to be 2.9m instead of 3.0m as required in Section 4.13.3.2.2 of the Zoning By-law.</b></p>
--

Why is it not possible to comply with the provision of the by-law? (your explanation)
<b>See covering letter for justification on variance.</b>

<b>PROPERTY INFORMATION</b>			
Date property was purchased:	<b>October 2020</b>	Date property was first built on:	<b>Many years ago</b>
Date of proposed construction on property:	<b>Pending minor variance approval</b>	Length of time the existing uses of the subject property have continued:	<b>Many years - Approx. 1940's</b>
EXISTING USE OF THE SUBJECT PROPERTY (Residential/Commercial/Industrial etc.):			
<b>Residential</b>			
PROPOSED USE OF LAND (Residential/Commercial/Industrial etc.):			
<b>Residential - No Change</b>			

<b>DIMENSIONS OF PROPERTY: (please refer to your survey plan or site plan)</b>			
Frontage:	<b>13.0m</b>	Depth:	<b>32.8m</b>
		Area:	<b>428m<sup>2</sup></b>

PARTICULARS OF ALL BUILDINGS AND STRUCTURES ON THE PROPERTY (in metric)			
EXISTING (DWELLINGS & BUILDINGS)		PROPOSED <b>2nd storey addition including attached garage and covered deck</b>	
<b>Main Building Existing Dwelling</b>		<b>Main Building N/A</b>	
Gross Floor Area:	<b>Ground Floor Area = 105±m<sup>2</sup></b>	Gross Floor Area:	<b>Proposed Ground Floor Area = 45±m<sup>2</sup> Total Ground Floor Area of existing and proposed = 149.7m<sup>2</sup></b>
Height of building:	<b>1 storey</b>	Height of building:	<b>2 storey</b>
Garage/Carport (if applicable) <b>N/A</b>		Garage/Carport (if applicable)	
Attached <input type="checkbox"/> Detached <input type="checkbox"/> <b>N/A</b>		Attached <input checked="" type="checkbox"/> Detached <input type="checkbox"/>	
Width:		Width:	<b>3.05m</b>
Length:		Length:	<b>7.32m</b>
Driveway Width:	<b>3.37m</b>	Driveway Width:	<b>3.37m</b>
Accessory Structures (Shed, Gazebo, Pool, Deck) <b>N/A</b>		Accessory Structures (Shed, Gazebo, Pool, Deck)	
Describe details, including height:		Describe details, including height: <b>Proposed covered deck - 2.43m by 8.34m</b>	

LOCATION OF ALL BUILDINGS AND STRUCTURES ON OR PROPOSED FOR THE SUBJECT LAND					
EXISTING <b>One storey dwelling</b>			PROPOSED <b>2nd Storey Addition</b>		
Front Yard Setback:	<b>2.27m</b> M		Front Yard Setback:	<b>2.27m</b> M	
Exterior Side Yard (corner lots only)	<b>N/A</b> M		Exterior Side Yard (corner lots only)	<b>N/A</b> M	
Side Yard Setback:	Left: M <b>0.77m</b>	Right: M <b>3.67m</b>	Side Yard Setback:	Left: M <b>0.77m</b>	Right: M <b>0.60m</b>
Rear Yard Setback	<b>18.22m</b> M		Rear Yard Setback	<b>15.76m</b> M	

TYPE OF ACCESS TO THE SUBJECT LANDS (please check the appropriate boxes)					
Provincial Highway <input type="checkbox"/>	Municipal Road <input checked="" type="checkbox"/>	Private Road <input type="checkbox"/>	Water <input type="checkbox"/>	Other (Specify)	

MUNICIPAL SERVICES PROVIDED (please check the appropriate boxes)					
Water <input checked="" type="checkbox"/>	Sanitary Sewer <input checked="" type="checkbox"/>	Storm Sewer <input checked="" type="checkbox"/>	If not available, by what means is it provided:		

IS THE SUBJECT LAND THE SUBJECT OF ANY OF THE FOLLOWING DEVELOPMENT TYPE APPLICATIONS?

	No	Yes	File Number and File Status
Official Plan Amendment	<input checked="" type="checkbox"/>	<input type="checkbox"/>	
Zoning By-law Amendment	<input checked="" type="checkbox"/>	<input type="checkbox"/>	
Plan of Subdivision	<input checked="" type="checkbox"/>	<input type="checkbox"/>	
Site Plan	<input checked="" type="checkbox"/>	<input type="checkbox"/>	
Building Permit	<input checked="" type="checkbox"/>	<input type="checkbox"/>	
Consent	<input checked="" type="checkbox"/>	<input type="checkbox"/>	
Previous Minor Variance Application	<input checked="" type="checkbox"/>	<input type="checkbox"/>	

**MUNICIPAL FREEDOM OF INFORMATION DECLARATION:**

In submitting this development application and supporting document, the owner/authorized agent, hereby acknowledge the City of Guelph will provide public access to all development applications and supporting documentation, and provide my consent, that personal information, as defined by Section 2 of the Municipal Freedom of Information and Protection of Privacy Act (MFIPPA) is collected under the authority of the Municipal Act, 2001, and in accordance with the provisions of MFIPPA. Information on this application and any supporting documentation provided by myself, my agents, consultants and solicitors, will be part of the public record and will also be available to the general public.

Questions regarding the collection, use, and disclosure of this information may be directed to the Information and Access Coordinator at [privacy@guelph.ca](mailto:privacy@guelph.ca) or 519-822-1260 ext. 2349.

**PERMISSION TO ENTER**

The owner or authorized agent hereby authorizes the Committee of Adjustment members and City of Guelph staff to enter onto the above-noted property for the limited purposes of evaluating the merits of this application.


**POSTING OF ADVISORY SIGN**

This will confirm the requirement of the Committee of Adjustment for a sign to be posted by all applicants or authorized agents on each property under application.

A sign will be made available to you upon once the application has been processed and hearing time set. You are directed to post the sign in a prominent location that will enable the public to observe the sign. The location of each sign will depend on the lot and location of structures on it; however, the sign should be placed so as to be legible from the roadway in order that the public can see the sign and make note of the telephone number should they wish to make inquiries. In most cases, please post the sign on a stake as you would a real estate sign.

Each sign must be posted a minimum of ten (10) days prior to the scheduled hearing, until the day following the hearing. Please fill in the information below indicating your agreement to post the sign(s) as required. This form must be submitted with the application in order that it may be placed in the file as evidence that you have met with the Planning Act requirements. Failure to post the sign as required may result in a deferral of the application.

I, THE UNDERSIGNED, UNDERSTAND THAT EACH SIGN MUST BE POSTED AT LEAST TEN (10) DAYS BEFORE THE SCHEDULED HEARING OF MY APPLICATION AND BE REPLACED, IF NECESSARY, UNTIL THE DAY FOLLOWING THE HEARING.

  
\_\_\_\_\_  
Signature of Owner or Authorized Agent

\_\_\_\_\_  
Signature of Owner or Authorized Agent

**AFFIDAVIT**

I/We, Jeff Buisman of Van Harten Surveying Inc., of the City/Town of Guelph in County/Regional Municipality of Wellington, solemnly declare that all of the above statements contained in this application are true and I make this solemn declaration conscientiously believing it to be true and knowing that it is of the same force and effect as if made under oath and by virtue of the Canada Evidence Act.

  
Signature of Applicant or Authorized Agent


\_\_\_\_\_  
Signature of Applicant or Authorized Agent

**NOTE: The signature of applicant or authorized agent must be witnessed by a Commissioner. A Commissioner is available when submitting the application to Committee of Adjustment staff.**

Declared before me at the

City/Town of Guelph in the County/Regional Municipality of

Wellington this 13 day of October, 20 20.

  
\_\_\_\_\_  
Commissioner of Oaths

James Michael Laws,  
a Commissioner, etc.,  
Province of Ontario,  
for Van Harten Surveying Inc.  
Expires ~~Month~~ March, 2021.  
(Official Seal of Commissioner of Oaths)

**APPOINTMENT AND AUTHORIZATION**

I / We, the undersigned, being the registered property owner(s)

**2778582 Ontario Inc. c/o Zachary Fischer**

[Organization name / property owner's name(s)]

of **All of Lot 6, Registered Plan 296 / 63 Durham Street**


(Legal description and/or municipal address)

hereby authorize **Jeff Buisman of Van Harten Surveying Inc.**

(Authorized agent's name)

as my/our agent for the purpose of submitting an application(s) to the Committee of Adjustment and acting on my/our behalf in relation to the application.

Dated this 17 day of Oct 2020

  
\_\_\_\_\_  
(Signature of the property owner)

\_\_\_\_\_  
(Signature of the property owner)

**NOTES:**

1. If the owner is a corporation, this appointment and authorization shall include the statement that the person signing this appointment and authorization has authority to bind the corporation (or alternatively, the corporate seal shall be affixed hereto).
2. If the agent or representative is a firm or corporation, specify whether all members of the firm or corporation are appointed or, if not, specify by name(s) the person(s) of the firm or corporation that are appointed.