

Committee of Adjustment Application for Minor Variance



Consultation with City staff is encouraged prior to submission of this application.	OFFICE USE ONLY	
	Date Received: <u>Nov 10, 2020</u> Application deemed complete: <input checked="" type="checkbox"/> Yes <input type="checkbox"/> No	Folder #: <u>A-57120</u>

TO BE COMPLETED BY APPLICANT

Was there pre-consultation with Planning Services staff? Yes No

THE UNDERSIGNED HEREBY APPLIES TO THE COMMITTEE OF ADJUSTMENT FOR THE CITY OF GUELPH UNDER SECTION 45 OF THE PLANNING ACT, R.S.O. 1990, C.P.13, AS DESCRIBED IN THIS APPLICATION, FROM BY-LAW NO. (1995)-14864, AS AMENDED.

PROPERTY INFORMATION: Address of Property: <u>23 WESTRA DRIVE, GUELPH-ON. N7K 1Z7</u> Legal description of property (registered plan number and lot number or other legal description): <u>LOT 3 WESTRA G1M -172</u>	
REGISTERED OWNER(S) INFORMATION: (Please indicate name(s) exactly as shown on Transfer/Deed of Land) Name: <u>LOAN THANH TRAN & TRAN NGUYEN</u> Mailing Address: <u>23 WESTRA DR.</u> City: <u>GUELPH -ON</u> Postal Code: <u>N7K 1Z7</u> Home Phone: <u>519 760-6066</u> Work Phone: _____ Fax: _____ Email: <u>LAVENDER-VMAT@GMAIL.COM</u>	
AGENT INFORMATION (If Any) Company: _____ Name: <u>LAVENDER MAI</u> Mailing Address: <u>6 WILLOW RD APT 210</u> City: <u>GUELPH, ON.</u> Postal Code: <u>N1H 7B5</u> Work Phone: _____ Mobile Phone: <u>519-760-6066</u> Fax: _____ Email: <u>LAVENDER.VMAT@GMAIL.COM</u>	

Official Plan Designation: <i>low density residential</i> <div style="text-align: center; border: 1px solid black; border-radius: 50%; width: 30px; margin: 0 auto; padding: 2px;">JD</div>	Current Zoning Designation: <i>R1B ZONE</i>
--	---

NATURE AND EXTENT OF RELIEF APPLIED FOR (variances required):

- ① - VARIANCE FROM SECTION 4.15.1.5 ZONING BY-LAW (1995) - 14864
 (ACCESSORY APARTMENT VARIANCE APPLICATION)
 - SEEKED RELIEF TO PERMIT 94.8 M² OR 28% OF TOTAL FLOOR AREA OF DWELLING - JAN 10 2019
- ② NOW- SEEKING RELIEF FROM BY-LAW REQUIREMENTS = SECTION = 4.13.7.2.1
 RESIDENTIAL DRIVEWAY IN R1 ZONE HAVE MAXIMUM PERMITTED WIDTH OF:
 6.5 M IN AN R1B ZONE -
- ③ APPLYING FOR PERMIT = 8.85 M DRIVEWAY WIDTH IN AN R1B ZONE

Why is it not possible to comply with the provision of the by-law? (your explanation)

- PLEASE SEE LETTER ATTACHED -

PROPERTY INFORMATION			
Date property was purchased:	<i>DEC 20 2012</i>	Date property was first built on:	<i>SEPT 4 2012</i>
Date of proposed construction on property:	<i>SEPT 4 2012</i>	Length of time the existing uses of the subject property have continued:	<i>DEC 20 2012</i>
EXISTING USE OF THE SUBJECT PROPERTY (Residential/Commercial/Industrial etc.):			
<i>RESIDENTIAL</i>			
PROPOSED USE OF LAND (Residential/Commercial/Industrial etc.):			
<i>RESIDENTIAL</i>			

DIMENSIONS OF PROPERTY: (please refer to your survey plan or site plan)

Frontage: *52.49 FT = 15.99 M* Depth: *35.419 M* Area: *6139.95 SQFT = 570.42 M²*

PARTICULARS OF ALL BUILDINGS AND STRUCTURES ON THE PROPERTY (in metric)			
EXISTING (DWELLINGS & BUILDINGS)		PROPOSED	
Main Building		Main Building	
Gross Floor Area:	253.1M ²	Gross Floor Area:	
Height of building:	8.9M	Height of building:	
Garage/Carport (if applicable)		Garage/Carport (if applicable)	
Attached <input checked="" type="checkbox"/>	Detached <input type="checkbox"/>	Attached <input type="checkbox"/>	Detached <input type="checkbox"/>
Width:	11.53M	Width:	
Length:	14.83M	Length:	
Driveway Width:	8.85M	Driveway Width:	
Accessory Structures (Shed, Gazebo, Pool, Deck)		Accessory Structures (Shed, Gazebo, Pool, Deck)	
Describe details, including height:		Describe details, including height:	

LOCATION OF ALL BUILDINGS AND STRUCTURES ON OR PROPOSED FOR THE SUBJECT LAND					
EXISTING		PROPOSED			
Front Yard Setback:	6.4M	M	Front Yard Setback:	M	
Exterior Side Yard (corner lots only)		M	Exterior Side Yard (corner lots only)	M	
Side Yard Setback:	Left: M 2.51M	Right: M 1.5M	Side Yard Setback:	Left: M	Right: M
Rear Yard Setback	13.96M	M	Rear Yard Setback	M	

TYPE OF ACCESS TO THE SUBJECT LANDS (please check the appropriate boxes)

Provincial Highway Municipal Road Private Road Water Other (Specify)

MUNICIPAL SERVICES PROVIDED (please check the appropriate boxes)

Water Sanitary Sewer Storm Sewer

If not available, by what means is it provided:

IS THE SUBJECT LAND THE SUBJECT OF ANY OF THE FOLLOWING DEVELOPMENT TYPE APPLICATIONS?

	No	Yes	File Number and File Status
Official Plan Amendment	<input type="checkbox"/>	<input type="checkbox"/>	
Zoning By-law Amendment	<input type="checkbox"/>	<input type="checkbox"/>	
Plan of Subdivision	<input type="checkbox"/>	<input type="checkbox"/>	
Site Plan	<input type="checkbox"/>	<input type="checkbox"/>	
Building Permit	<input type="checkbox"/>	<input type="checkbox"/>	
Consent	<input type="checkbox"/>	<input type="checkbox"/>	
Previous Minor Variance Application	<input type="checkbox"/>	<input checked="" type="checkbox"/>	APPLICATION NUMBER = A-5/19

MUNICIPAL FREEDOM OF INFORMATION DECLARATION:

In submitting this development application and supporting document, the owner/authorized agent, hereby acknowledge the City of Guelph will provide public access to all development applications and supporting documentation, and provide my consent, that personal information, as defined by Section 2 of the Municipal Freedom of Information and Protection of Privacy Act (MFIPPA) is collected under the authority of the Municipal Act, 2001, and in accordance with the provisions of MFIPPA. Information on this application and any supporting documentation provided by myself, my agents, consultants and solicitors, will be part of the public record and will also be available to the general public.

Questions regarding the collection, use, and disclosure of this information may be directed to the Information and Access Coordinator at privacy@guelph.ca or 519-822-1260 ext. 2349.

PERMISSION TO ENTER

The owner or authorized agent hereby authorizes the Committee of Adjustment members and City of Guelph staff to enter onto the above-noted property for the limited purposes of evaluating the merits of this application.

POSTING OF ADVISORY SIGN

This will confirm the requirement of the Committee of Adjustment for a sign to be posted by all applicants or authorized agents on each property under application.


A sign will be made available to you upon once the application has been processed and hearing time set. You are directed to post the sign in a prominent location that will enable the public to observe the sign. The location of each sign will depend on the lot and location of structures on it; however, the sign should be placed so as to be legible from the roadway in order that the public can see the sign and make note of the telephone number should they wish to make inquiries. In most cases, please post the sign on a stake as you would a real estate sign.

Each sign must be posted a minimum of ten (10) days prior to the scheduled hearing, until the day following the hearing. Please fill in the information below indicating your agreement to post the sign(s) as required. This form must be submitted with the application in order that it may be placed in the file as evidence that you have met with the Planning Act requirements. Failure to post the sign as required may result in a deferral of the application.

I, THE UNDERSIGNED, UNDERSTAND THAT EACH SIGN MUST BE POSTED AT LEAST TEN (10) DAYS BEFORE THE SCHEDULED HEARING OF MY APPLICATION AND BE REPLACED, IF NECESSARY, UNTIL THE DAY FOLLOWING THE HEARING.

x  _____

Signature of Owner or Authorized Agent


x  _____

Signature of Owner or Authorized Agent

REMOTE AFFIDAVIT OR SWORN DECLARATION

I/We, LAVENDER NGUYEN, of the City/Town of GUELPH in County/Regional Municipality of WELLINGTON ^{COUNTY}, and located in the City/Town of GUELPH in County/Regional Municipality of _____,

solemnly declare that all of the above statements contained in this application are true and I make this solemn declaration conscientiously believing it to be true and knowing that it is of the same force and effect as if made under oath and by virtue of the Canada Evidence Act.




Signature of Applicant or Authorized Agent

Signature of Applicant or Authorized Agent

Declared remotely by Juan da Silva, of the City/Town of Guelph in the County/Regional Municipality of Wellington before me at the City/Town of Guelph in the County/Regional Municipality of Wellington this 12 day of November, 2020, in accordance with

O. Reg 431/20, Administering Oath or Declaration Remotely.



Commissioner of Oaths

JUAN ANTONIO da SILVA CABRAL
A Commissioner etc. Province of Ontario for
The Corporation of the City of Guelph
Expires July 19, 2022

(official stamp of Commissioner of Oaths)

APPOINTMENT AND AUTHORIZATION

I / We, the undersigned, being the registered property owner(s)

LOAN TRAN ; TRAN NGUYEN


[Organization name / property owner's name(s)]


of 23 WESTRA DR. GUELPH ON NIK 427
(Legal description and/or municipal address)

hereby authorize LAUENDER MAI NGUYEN
(Authorized agent's name)

as my/our agent for the purpose of submitting an application(s) to the Committee of Adjustment and acting on my/our behalf in relation to the application.

Dated this 02 day of 10 2020


(Signature of the property owner)


(Signature of the property owner)

NOTES:

1. If the owner is a corporation, this appointment and authorization shall include the statement that the person signing this appointment and authorization has authority to bind the corporation (or alternatively, the corporate seal shall be affixed hereto).
2. If the agent or representative is a firm or corporation, specify whether all members of the firm or corporation are appointed or, if not, specify by name(s) the person(s) of the firm or corporation that are appointed.