CITY OF Guelph

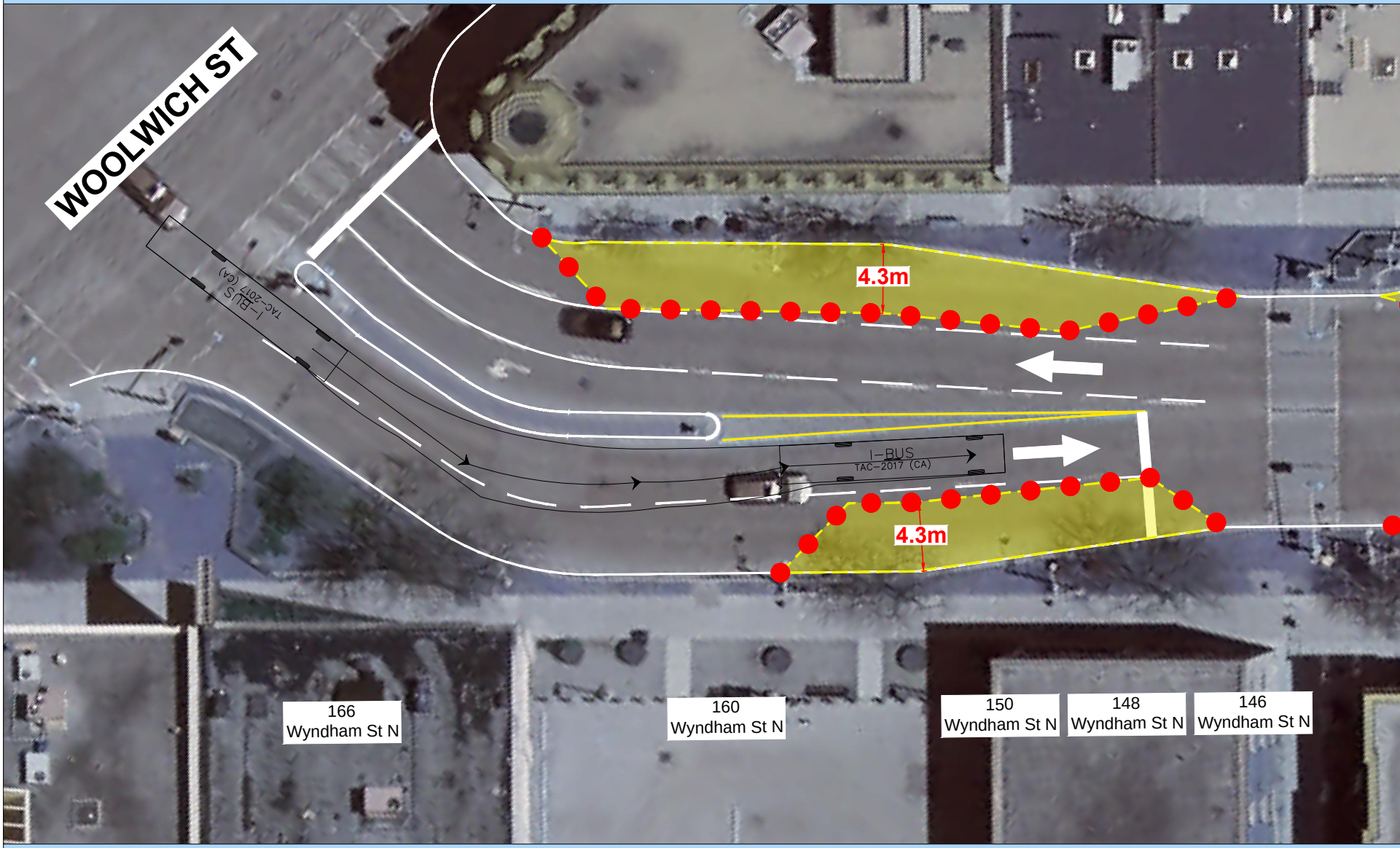
WOOLWICH ST
I-BUS
TAC-2017 (CA)
4.3m
I-BUS
TAC-2017 (CA)
4.3m
166 Wyndham St N
160 Wyndham St N
150 Wyndham St N
148 Wyndham St N
146 Wyndham St N

LEGEND:

● PROPOSED TC-54 TRAFFIC BARREL (TYP) OR APPROVED EQUIVALENT TRAFFIC BARRIER

— — — EXISTING PAVEMENT MARKINGS

🟨 PROPOSED PATIO AREA

⬛ PROPOSED 6m WIDE EMERGENCY ACCESS LANE

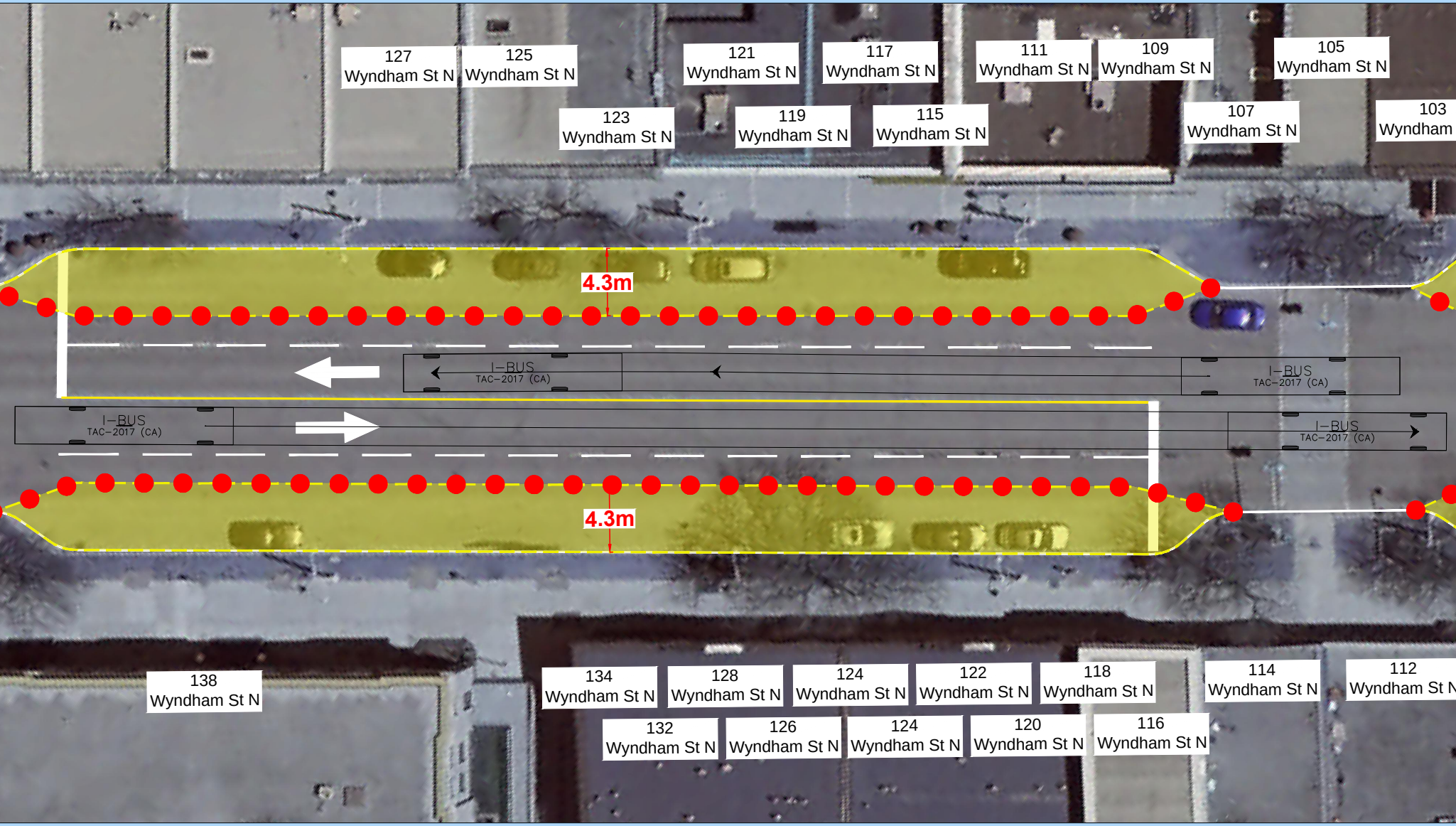
127 Wyndham St N
125 Wyndham St N
121 Wyndham St N
117 Wyndham St N
111 Wyndham St N
109 Wyndham St N
105 Wyndham St N
123 Wyndham St N
119 Wyndham St N
115 Wyndham St N
107 Wyndham St N
103 Wyndham
4.3m
I–BUS TAC–2017 (CA)
I–BUS TAC–2017 (CA)
I–BUS TAC–2017 (CA)
I–BUS TAC–2017 (CA)
4.3m
138 Wyndham St N
134 Wyndham St N
128 Wyndham St N
124 Wyndham St N
122 Wyndham St N
118 Wyndham St N
114 Wyndham St N
112 Wyndham St N
132 Wyndham St N
126 Wyndham St N
124 Wyndham St N
120 Wyndham St N
116 Wyndham St N

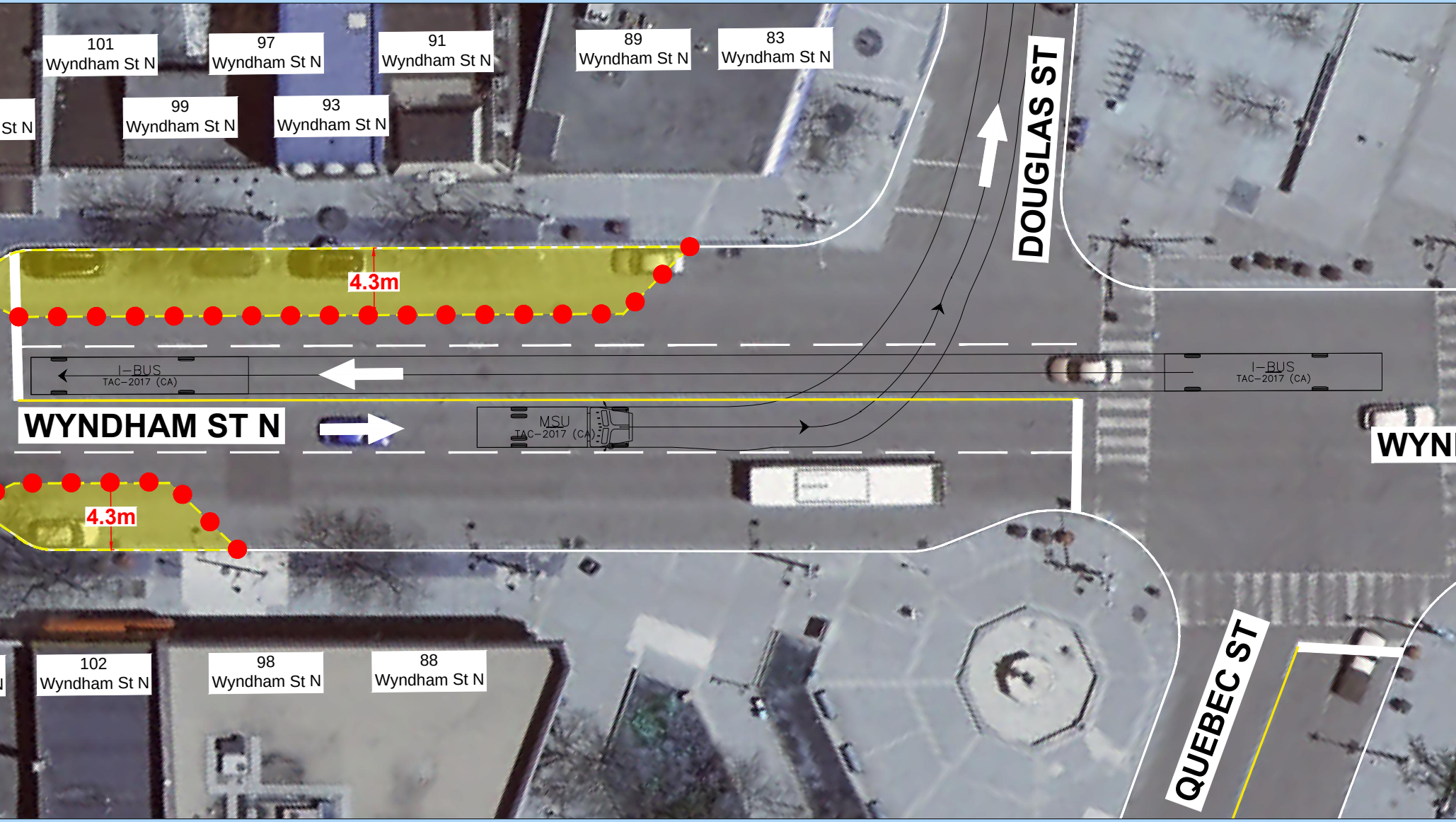
101 Wyndham St N
97 Wyndham St N
91 Wyndham St N
89 Wyndham St N
83 Wyndham St N
St N
99 Wyndham St N
93 Wyndham St N
DOUGLAS ST
4.3m
I–BUS TAC–2017 (CA)
I–BUS TAC–2017 (CA)
WYNDHAM ST N
MSU TAC–2017 (CA)
WYN
4.3m
QUEBEC ST
N
102 Wyndham St N
98 Wyndham St N
88 Wyndham St N

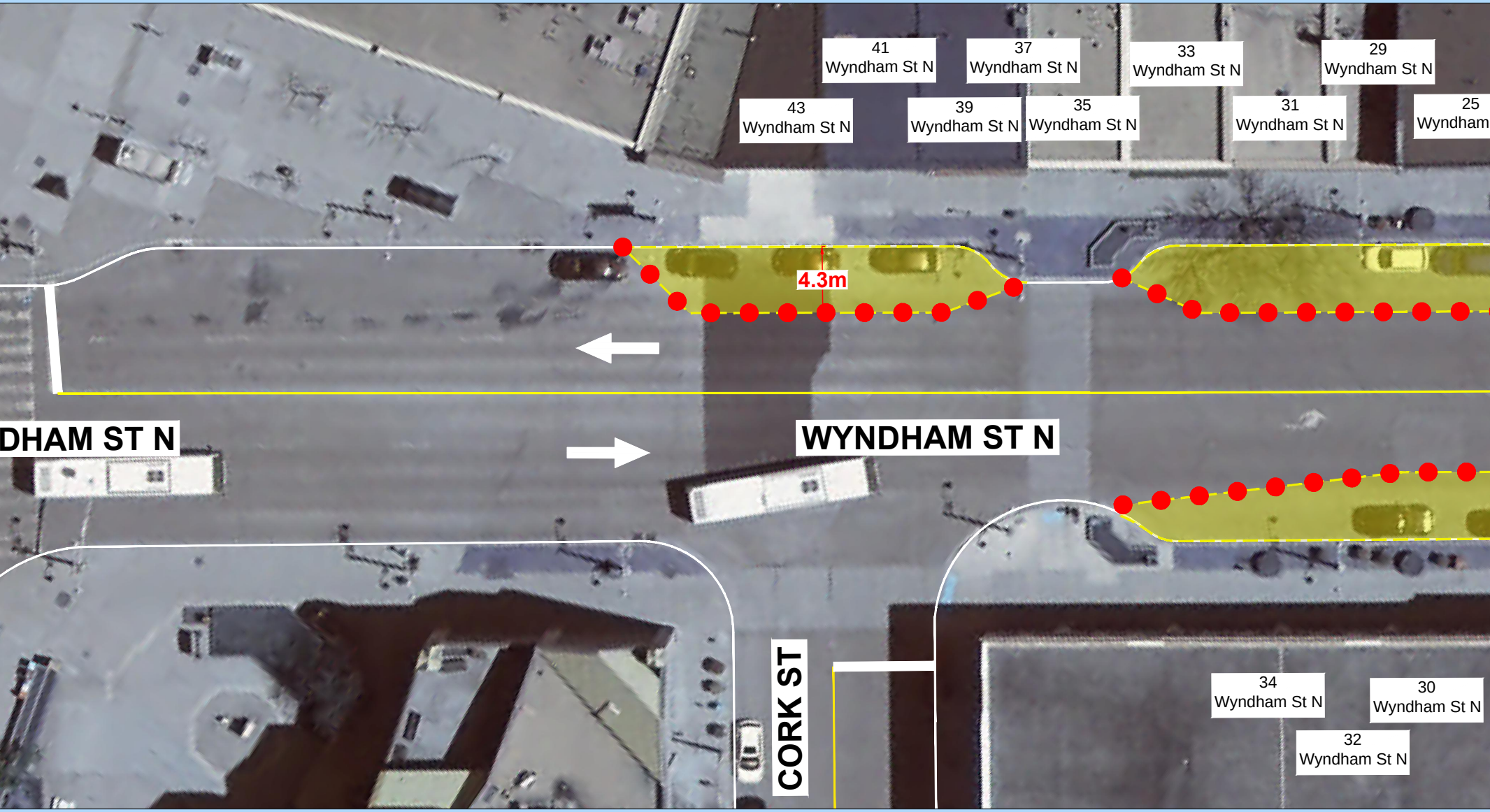
41 Wyndham St N
37 Wyndham St N
33 Wyndham St N
29 Wyndham St N
43 Wyndham St N
39 Wyndham St N
35 Wyndham St N
31 Wyndham St N
25 Wyndham
4.3m
DHAM ST N
WYNDHAM ST N
CORK ST
34 Wyndham St N
30 Wyndham St N
32 Wyndham St N

Downtown - Traffic/On-Street Patio Modelling
Conceptual Plan
City of Guelph

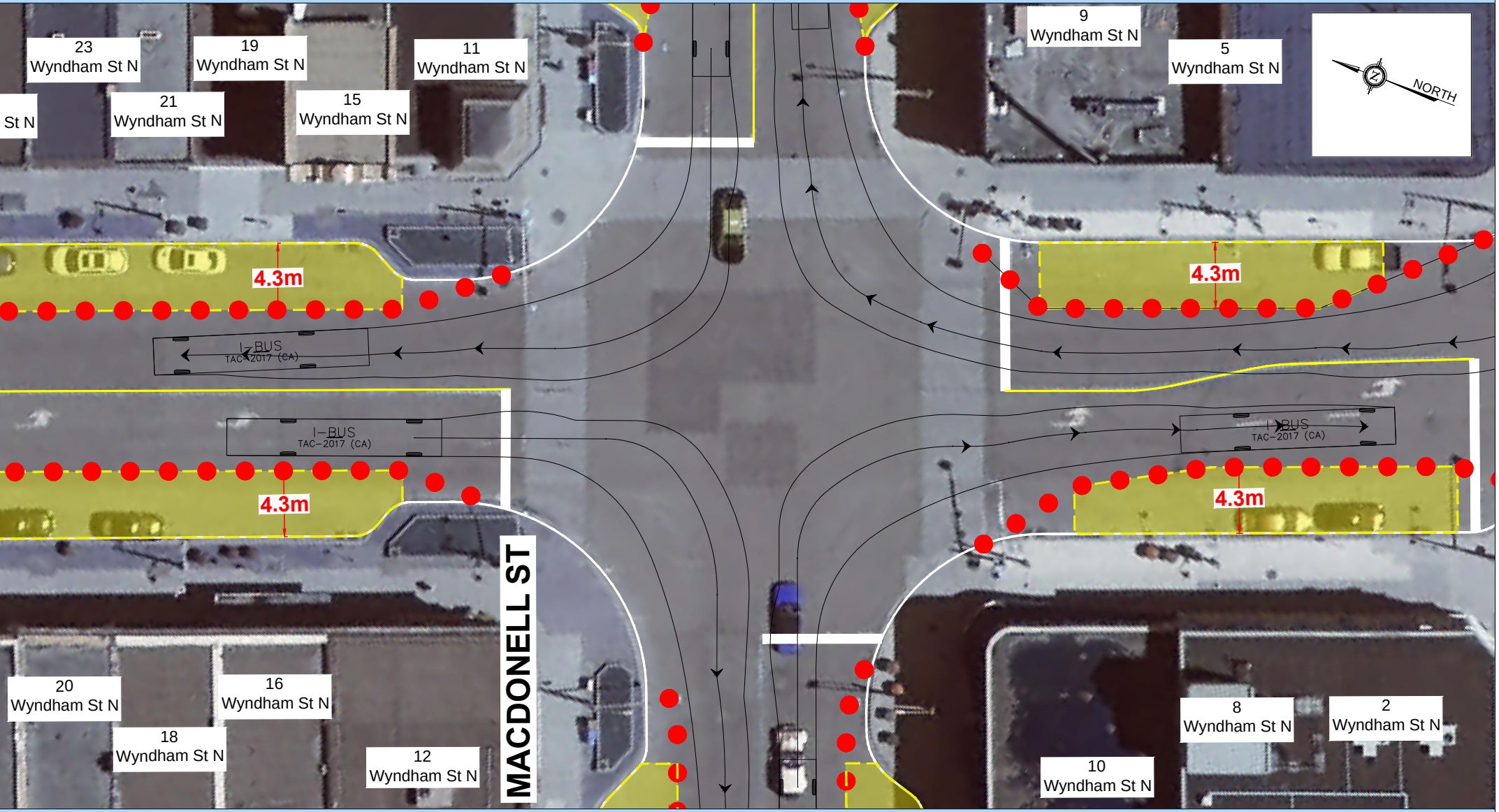
23 Wyndham St N
19 Wyndham St N
11 Wyndham St N
St N
21 Wyndham St N
15 Wyndham St N
9 Wyndham St N
5 Wyndham St N
NORTH
4.3m
4.3m
I-BUS TAC-2017 (CA)
I-BUS TAC-2017 (CA)
I-BUS TAC-2017 (CA)
4.3m
4.3m
MACDONELL ST
20 Wyndham St N
16 Wyndham St N
18 Wyndham St N
12 Wyndham St N
8 Wyndham St N
2 Wyndham St N
10 Wyndham St N

MAP DATA: GIS AERIAL 2020

Downtown - Traffic/On-Street Patio Modelling
Conceptual Plan
City of Guelph

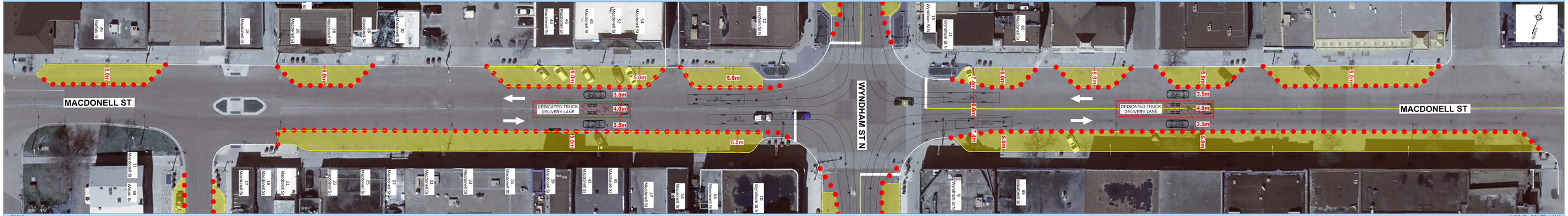

LEGEND:

- PROPOSED TC-54 TRAFFIC BARREL (TYP) OR APPROVED EQUIVALENT TRAFFIC BARRIER
- EXISTING PAVEMENT MARKINGS
- PROPOSED PATIO AREA
- PROPOSED 6m WIDE EMERGENCY ACCESS LANE

MAP DATA: GIS AERIAL 2020

Downtown - Traffic/On-Street Patio Modelling
Conceptual Plan
City of Guelph

NORTH

5.0m
5.0m
5.0m
7.4m
6.0m
7.4m
4.3m
4.3m
4.3m
4.3m
5.0m
5.0m
5.0m
5.0m
3.5m
4.0m
3.5m
5.5m

I-BUS TAC-2017 (CA)

66 Macdonell St
65 Macdonell St
35 Wyndham St N
33 Wyndham St N
31 Wyndham St N
29 Wyndham St N
25 Wyndham St N
23 Wyndham St N
21 Wyndham St N
19 Wyndham St N
15 Wyndham St N
11 Wyndham St N
9 Wyndham St N
5 Wyndham St N
1 Wyndham St N
34 Wyndham St N
32 Wyndham St N
30 Wyndham St N
20 Wyndham St N
18 Wyndham St N
16 Wyndham St N
12 Wyndham St N
10 Wyndham St N
8 Wyndham St N
2 Wyndham St N
55 Macdonell St
51 Macdonell St
47 Macdonell St
45 Macdonell St
43 Macdonell St
54 Macdonell St
52 Macdonell St
48 Macdonell St
51 Cork St
49 Cork St
45 Cork St
62 Carden St
60 Carden St
58 Carden St
54 Carden St
52 Carden St
50 Carden St
48 Carden St
CARDEN ST

LEGEND:

- PROPOSED TC-54 TRAFFIC BARREL (TYP) OR APPROVED EQUIVALENT TRAFFIC BARRIER
- EXISTING PAVEMENT MARKINGS
- PROPOSED PATIO AREA
- PROPOSED 6m WIDE EMERGENCY ACCESS LANE

MAP DATA: GIS AERIAL 2020

Downtown - Traffic/On-Street Patio Modelling

Conceptual Plan

City of Guelph

40 Cork St
44 Cork St
38 Cork St
42 Cork St
46 Cork St
48 Cork St
50 Cork St
42 Cork St
40 Cork St
2.75m
2.75m
CORK ST
NORTH
WYNDHAM ST N
2.75m
45 Cork St
49 Cork St
51 Cork St
41 Cork St
43 Cork St

LEGEND:

PROPOSED TC-54 TRAFFIC BARREL (TYP) OR APPROVED EQUIVALENT TRAFFIC BARRIER

EXISTING PAVEMENT MARKINGS

PROPOSED PATIO AREA

PROPOSED 6m WIDE EMERGENCY ACCESS LANE

MAP DATA: GIS AERIAL 2020

Downtown - Traffic/On-Street Patio Modelling

Conceptual Plan

City of Guelph

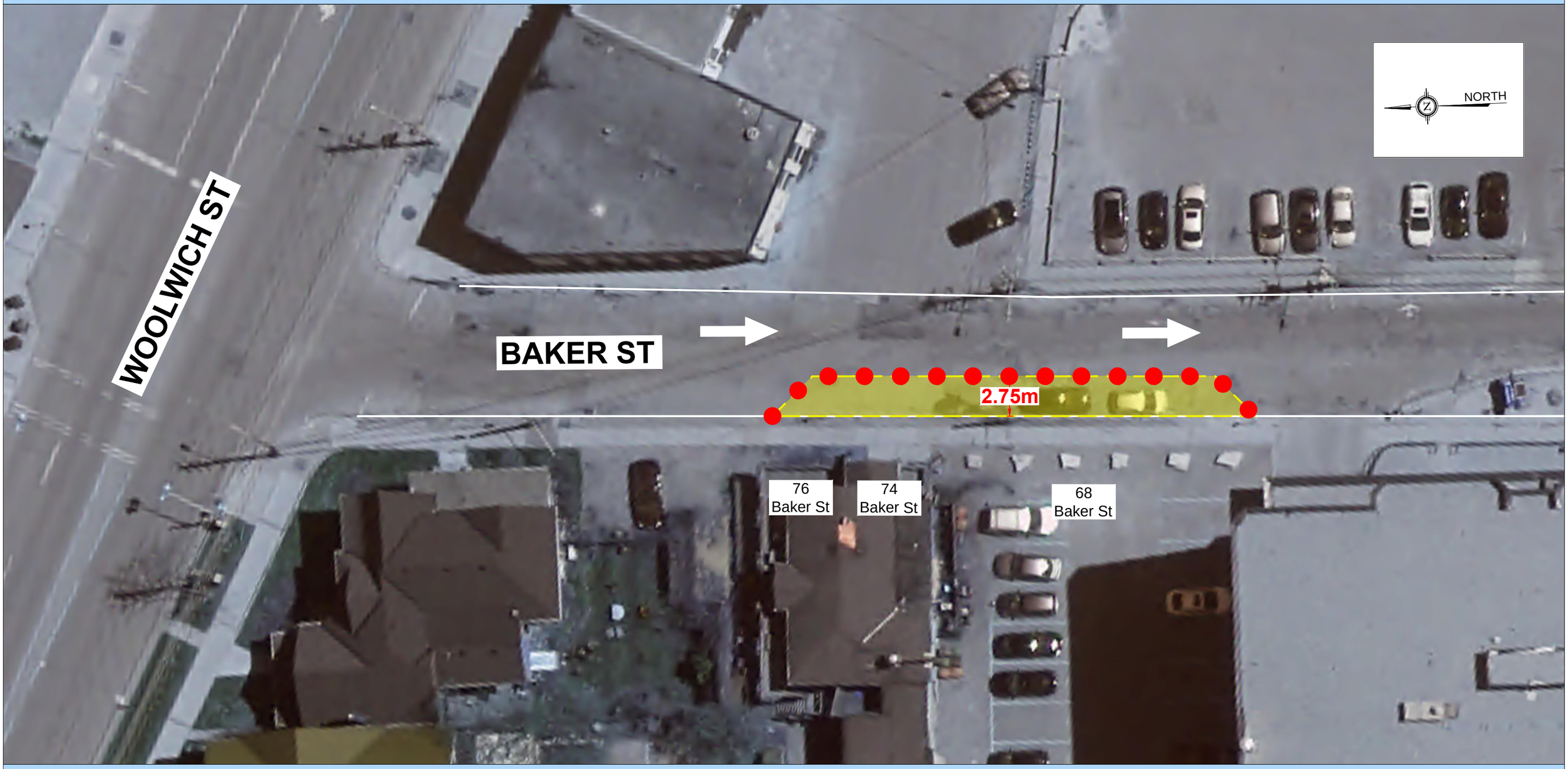

LEGEND:

PROPOSED TC-54 TRAFFIC BARREL (TYP) OR APPROVED EQUIVALENT TRAFFIC BARRIER

EXISTING PAVEMENT MARKINGS

PROPOSED PATIO AREA

PROPOSED 6m WIDE EMERGENCY ACCESS LANE

MAP DATA: GIS AERIAL 2020

Downtown - Traffic/On-Street Patio Modelling

Conceptual Plan

City of Guelph

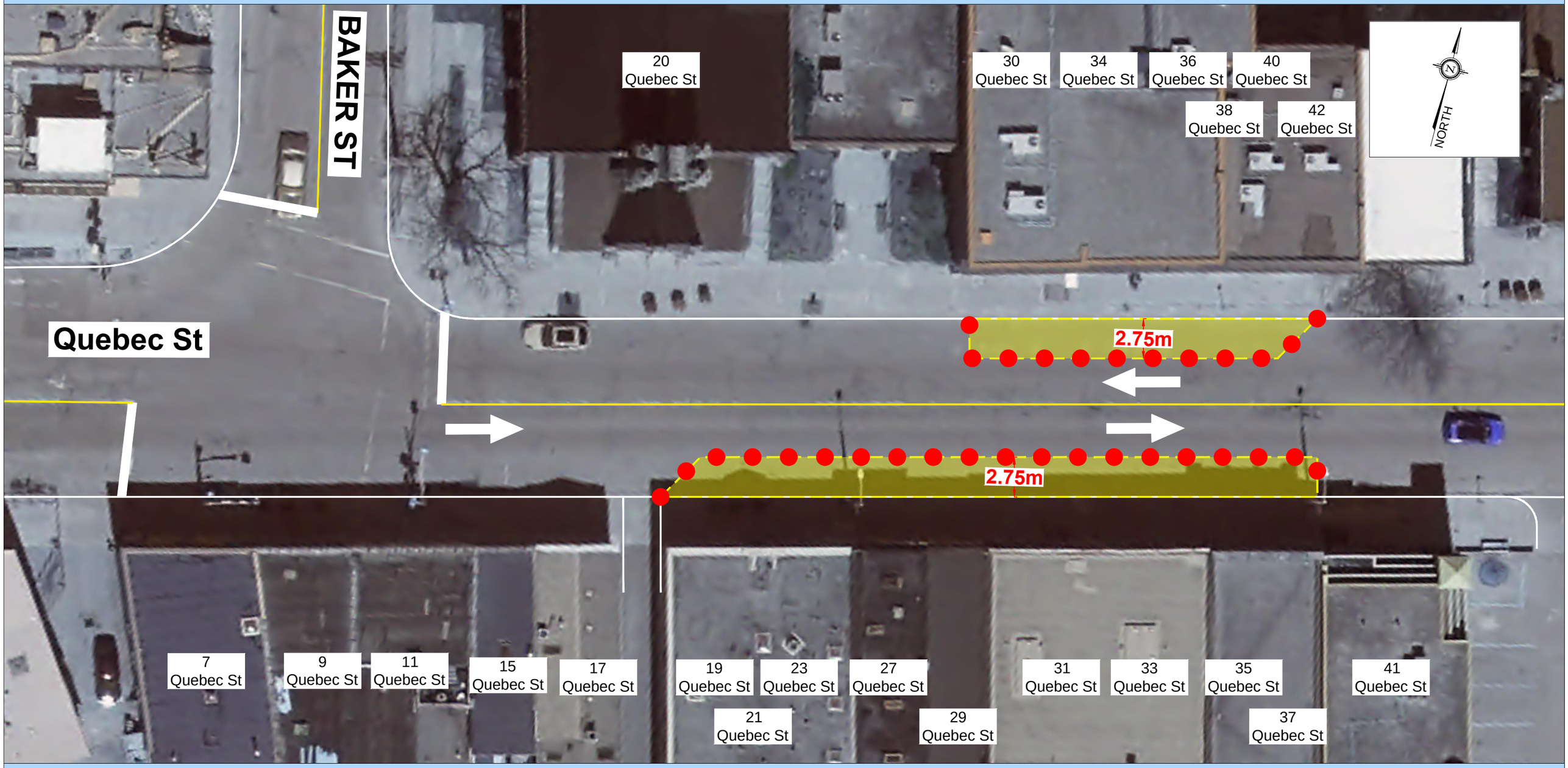

LEGEND:

- PROPOSED TC-54 TRAFFIC BARREL (TYP) OR APPROVED EQUIVALENT TRAFFIC BARRIER
- EXISTING PAVEMENT MARKINGS
- PROPOSED PATIO AREA
- PROPOSED 6m WIDE EMERGENCY ACCESS LANE

MAP DATA: GIS AERIAL 2020

Downtown - Traffic/On-Street Patio Modelling

Conceptual Plan

City of Guelph



LEGEND:

- PROPOSED TC-54 TRAFFIC BARREL (TYP) OR APPROVED EQUIVALENT TRAFFIC BARRIER
- EXISTING PAVEMENT MARKINGS
- PROPOSED PATIO AREA
- PROPOSED 6m WIDE EMERGENCY ACCESS LANE

MAP DATA: GIS AERIAL 2020