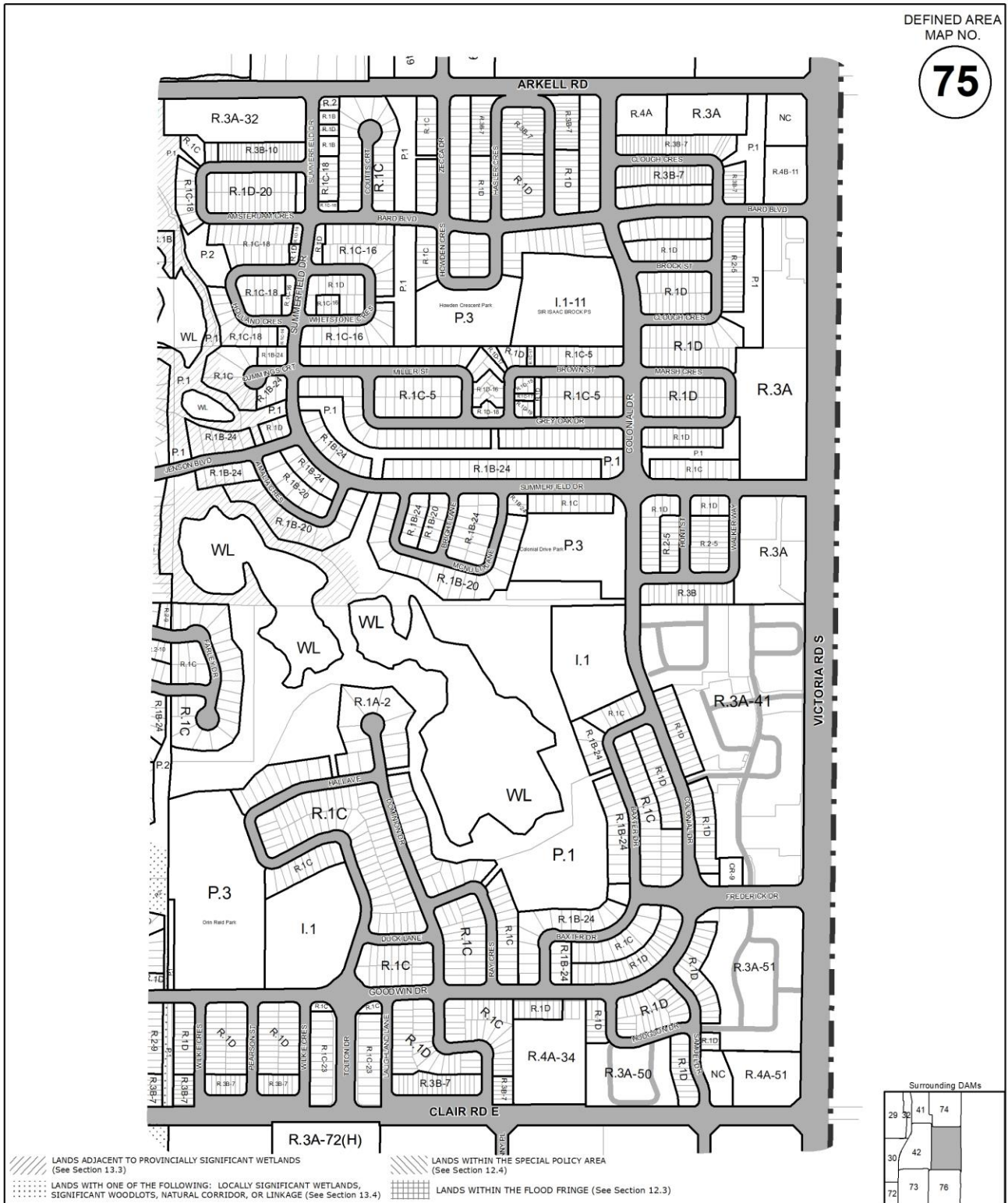



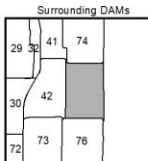
Schedule 1: Defined Area Map 75

DEFINED AREA
MAP NO.

75

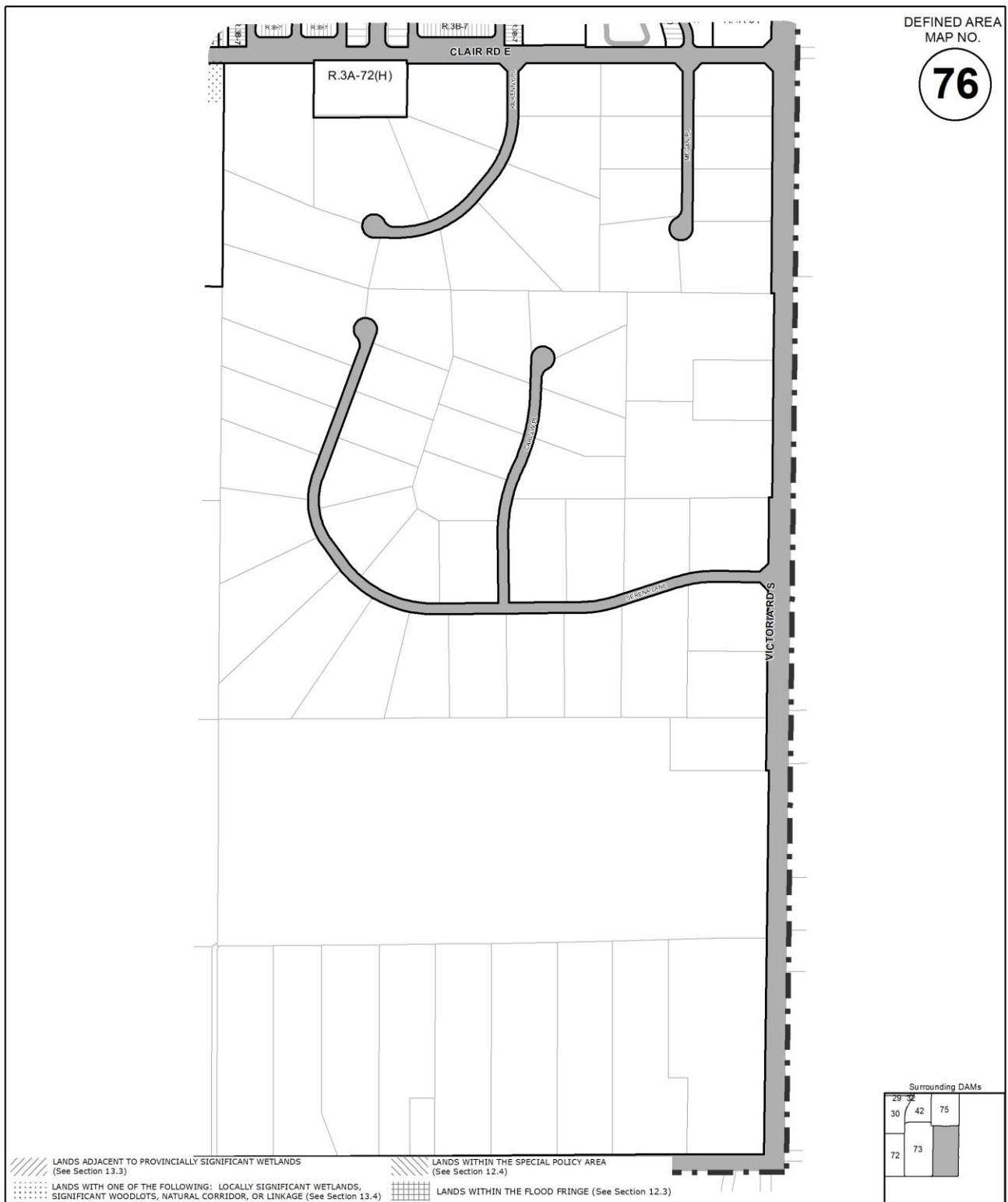


- LANDS ADJACENT TO PROVINCIALY SIGNIFICANT WETLANDS (See Section 13.3)
- LANDS WITHIN THE SPECIAL POLICY AREA (See Section 12.4)
- LANDS WITH ONE OF THE FOLLOWING: LOCALLY SIGNIFICANT WETLANDS, SIGNIFICANT WOODLOTS, NATURAL CORRIDOR, OR LINKAGE (See Section 13.4)
- LANDS WITHIN THE FLOOD FRINGE (See Section 12.3)



CITY OF GUELPH BY-LAW (1995) - 14864
As last amended by By-law (2023) - 20856
SCHEDULE 'A'

Schedule 1: Defined Area Map 76



Surrounding DAMs

29	32	
30	42	75
72	73	