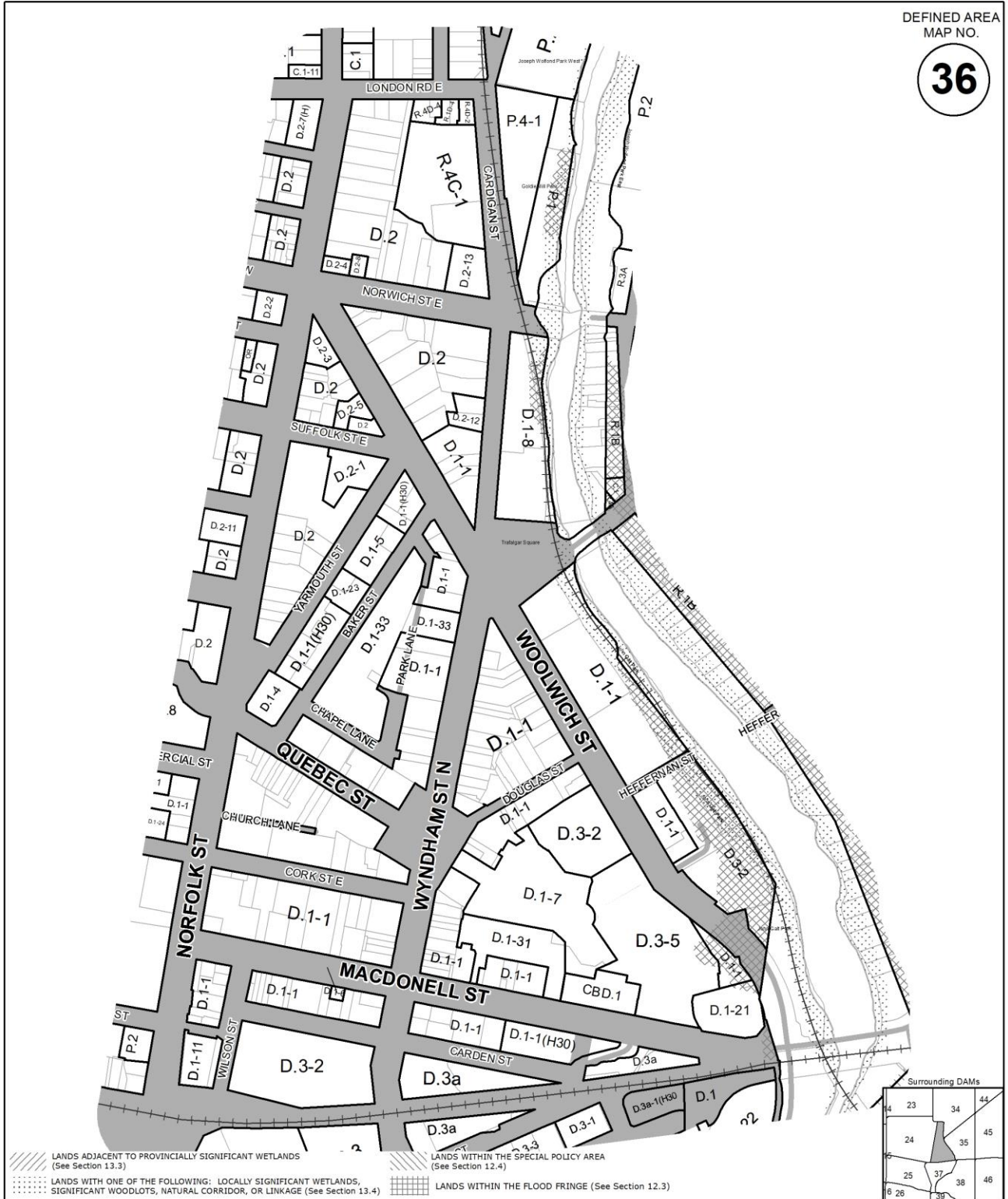


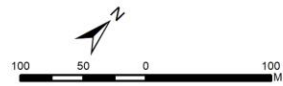
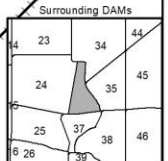
Schedule A: Defined Area Map 36

DEFINED AREA
MAP NO.

36



- LANDS ADJACENT TO PROVINCIALY SIGNIFICANT WETLANDS (See Section 13.3)
- LANDS WITH ONE OF THE FOLLOWING: LOCALLY SIGNIFICANT WETLANDS, SIGNIFICANT WOODLOTS, NATURAL CORRIDOR, OR LINKAGE (See Section 13.4)
- LANDS WITHIN THE SPECIAL POLICY AREA (See Section 12.4)
- LANDS WITHIN THE FLOOD FRINGE (See Section 12.3)



CITY OF GUELPH BY-LAW (1995) - 14864
As last amended by By-law (2023) - 20864
 SCHEDULE 'A'



Produced by the City of Guelph
 Planning Services