

Attachment 1 – Recommended Property Photographs

18 Alma Street North



Figure 1: Photograph of 18 Alma Street (Source: Google Streetview)

250 Arboretum Road



Figure 2: Photograph of Arboretum Center (Source: Rob O'Flanagan, Guelph Today)

9 Arthur St N



Figure 3: Photograph of 9 Arthur Street North (Source: Google Streetview)

27 Audrey Avenue



Figure 4: Photograph of 27 Audrey Avenue (Source: Google Streetview)

94 Bagot Street



Figure 5: Photograph of 94 Bagot Street (Source: Google Streetview)

7 Balsarroch Plaza



Figure 6: Photograph of 7 Balsarroch Plaza (Source: Google Streetview)

7 Christie Lane



Figure 7: Photograph of D.M. Rutherford Conservatory (Source: Taylor Pace, Guelph Today)

33 Dormie Lane



Figure 8: Photograph of 33 Dormie Land (Source: Heritage Planning Staff)

254 Edinburgh Rd S



Figure 9: Photograph of 254 Edinburgh Rd S (Source: Google Streetview)

170 Emma Street



Figure 10: Photograph of 170 Emma Street (Source: Google Streetview)

39 Emslie St



Figure 11: Photograph of 39 Emslie Street (Source: Google Streetview)

30 Eramosa Road



Figure 12: Photograph of 30 Eramosa Road (Source: Google Streetview)

59/61 Essex Street



Figure 13: Photograph of 59/61 Essex Street (Source: Google Streetview)

113 Exhibition Street



Figure 14: Photograph of Victory Public School (Source: Google Streetview)

28 Ferndale Drive



Figure 15: Photograph of 28 Ferndale Drive (Source: Heritage Planning Staff)

67 Foster Avenue



Figure 16: Photograph of 67 Foster Avenue (Source: Google Streetview)

19 Fountain Street West



Figure 17: Photograph of 19 Fountain Street (Source: Google Streetview)

136 Glasgow Street North



Figure 18: Photograph of 136 Glasgow St N (Source: Google Streetview)

198 Glasgow St N



Figure 19: Photograph of 198 Glasgow St N (Source: Google Streetview)

215 Glasgow Street North



Figure 20: Photograph of 215 Glasgow Street North (Source: Google Streetview)

15 Gordon Street



Figure 21: Photograph of 15 Gordon Street (Source: Google Streetview)

72 Gordon



Figure 22: Photograph of 72 Gordon Street (Source: Google Streetview)

29/30 Grange Street



Figure 23: Photograph of 29/30 Grange Street (Source: Google Streetview)

140 Grange Street



Figure 24: Photograph of 140 Grange Street (Source: Heritage Planning Staff)

25 Harcourt Drive



Figure 25: Photograph of 25 Harcourt Drive (Source: Google Streetview)

22 James Street East



Figure 26: Photograph of 22 James Street East (Source: Google Streetview)

26 Kron Drive



Figure 27: Photograph of 26 Kron Drive (Source: Google Streetview)

99 Maltby Road



Figure 28: Photograph of 99 Maltby Road (Source: Google Streetview)

35-41 Meadowview



Figure 29: Photograph of 35-41 Meadowview Ave (Source: Google Streetview)

14 Mitchell Street




Figure 30: Photograph of 14 Mitchell Street (Source: Google Streetview)

14 Neeve Street



Figure 31: Photograph of 14 Neeve Street (Source: Google Streetview)

35 Niska Road






Figure 33: Photograph of stables at 35 Niska Road (Source: Heritage Planning Staff)



Figure 34: Photograph of bank barn at 35 Niska Road (Source: Heritage Planning Staff)

123 Norfolk



Figure 35: Photograph of 123 Norfolk (Source: Google Streetview)

135-139 Oxford Street




Figure 36: Photograph of 135-139 Oxford Street (Source: Google Streetview)

18 Paisley Street



Figure 37: Photograph of 18 Paisley Street (Source: Google Streetview)

52-56 Paisley Street



Figure 38: Photograph of 52-56 Pasiley Street (Source: Google Streetview)

64 Queen Street



Figure 39: Photograph of 64 Queen Street (Source: Google Streetview)

67 Queen Street



Figure 40: Photograph of 67 Queen Street (Source: Google Streetview)

85 Queen Street



Figure 41: Photograph of 85 Queen Street (Source: Wellington County Archives)

75 Suffolk Street West



Figure 42: Photograph of 75 Suffolk Street West (Source: Google Streetview)

168 Waterloo Avenue



Figure 43: Photograph of 168 Waterloo Avenue, note that the porch has been removed since this photograph was taken (Source: Google Streetview)

3 Watson Road South



Figure 44: Photograph of 3 Watson Road South (Source: Google Streetview)

19 Woodycrest Drive



Figure 45: Photograph of 19 Woodycrest Drive (Source: Google Streetview)

208-210 Woolwich St



Figure 46: Photograph of 208-210 Woolwich St (Source: Google Streetview)

328-332 Woolwich



Figure 47: Photograph of 328-332 Woolwich St (Source: Google Streetview)

385 Woolwich Street



Figure 48: Photograph of 385 Woolwich Street (Source: Google Streetview)

430-432 Woolwich Street



Figure 49: Photograph of 430-432 Woolwich Street (Source: Google Streetview)

11 Yeadon Drive



Figure 50: Photograph of 11 Yeadon Drive (Source: Google Streetview)