

# Attachment-2 Historical Images

Figure 6 - Detail from Plan 28 (registered c. 1855)

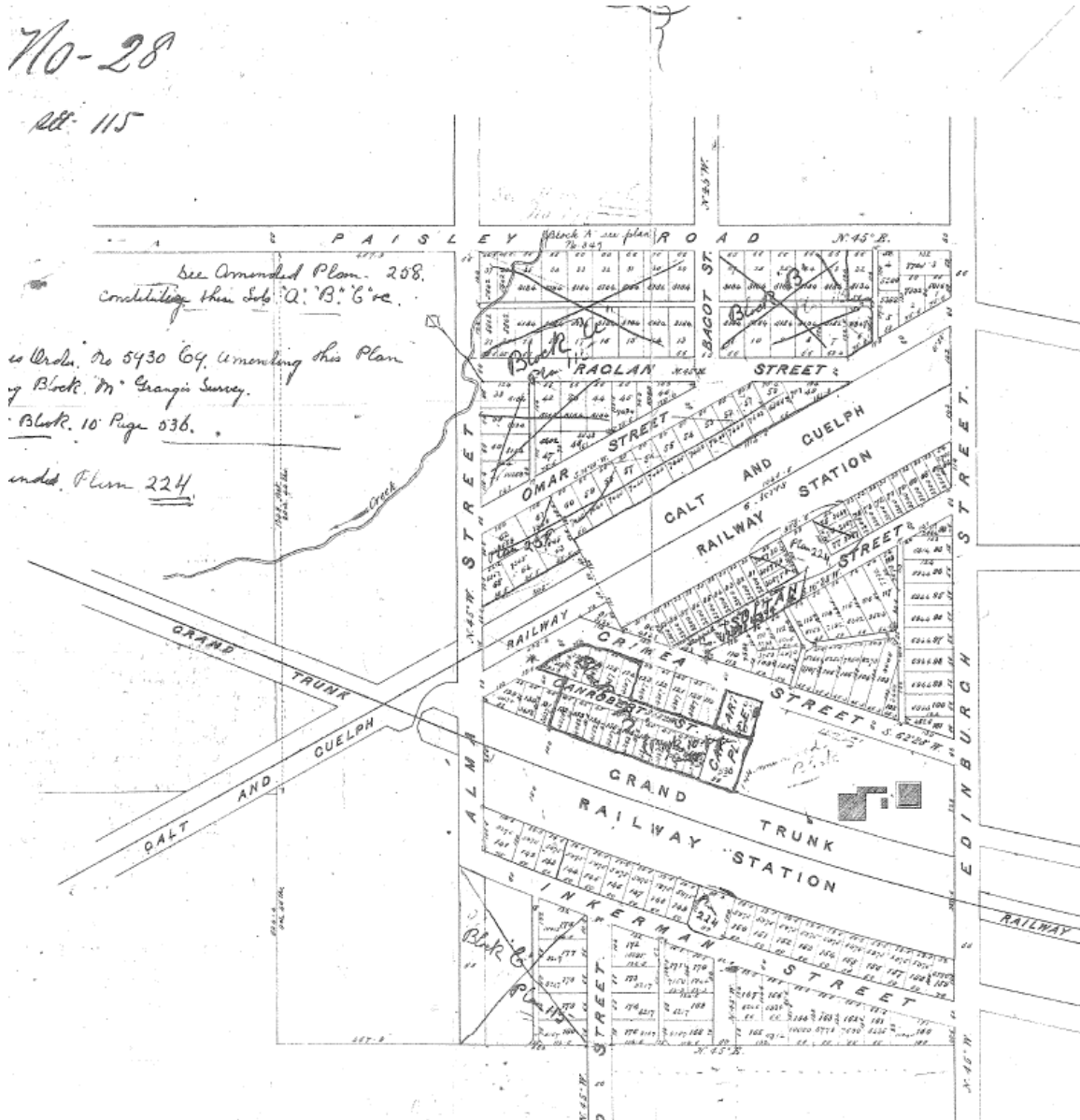


Figure 7 - Detail from Cooper's Map of the Town of Guelph, c. 1875 (Guelph Civic Museum)



Figure 1 - Detail from Plan 258 (registered by 1877)

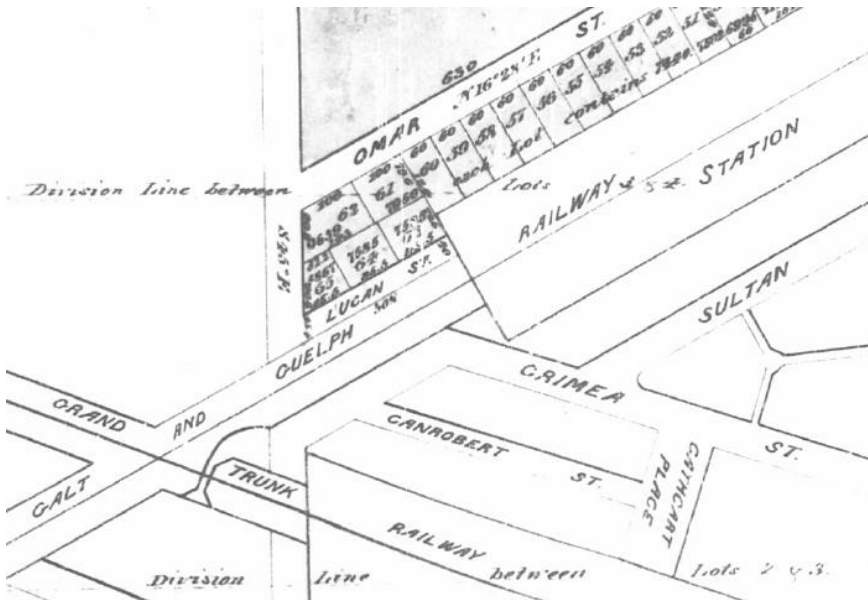




Figure 3 - 9 Omar Street shown on detail from City of Guelph Fire Insurance Plan, 1946 (Guelph Civic Museum)

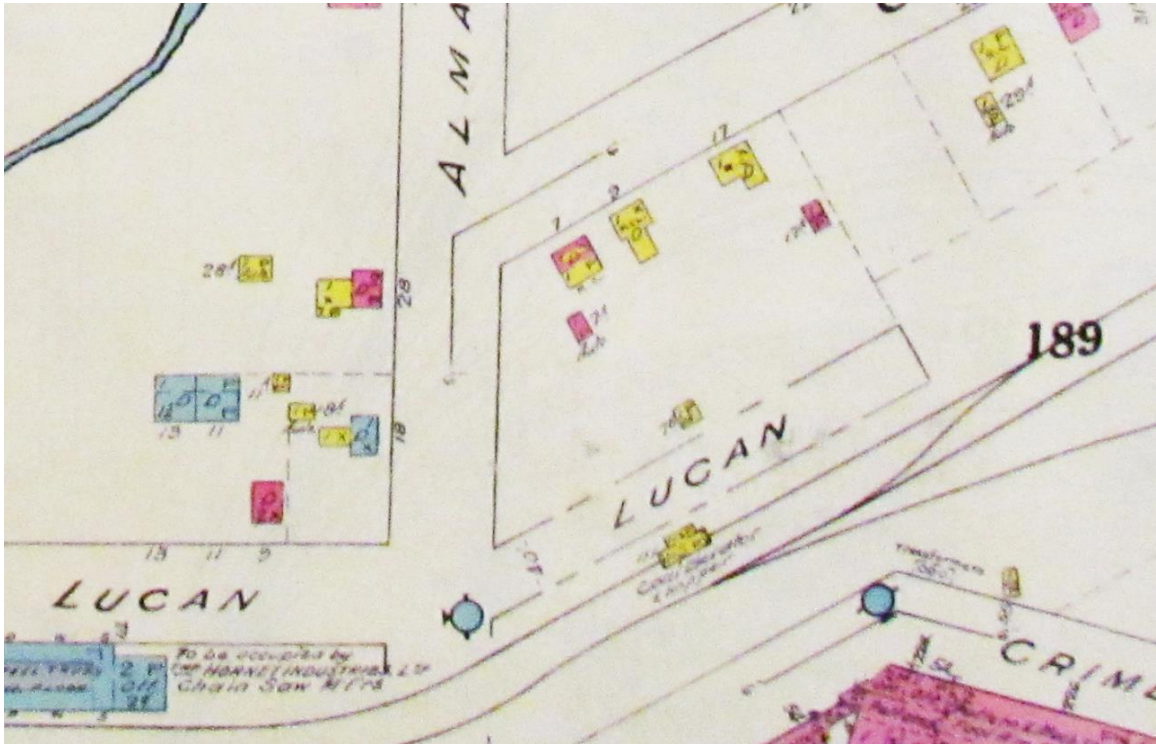


Figure 4 - Photo of 9 Omar Street in 1974 by Gordon Couling. (Guelph Public Library)

