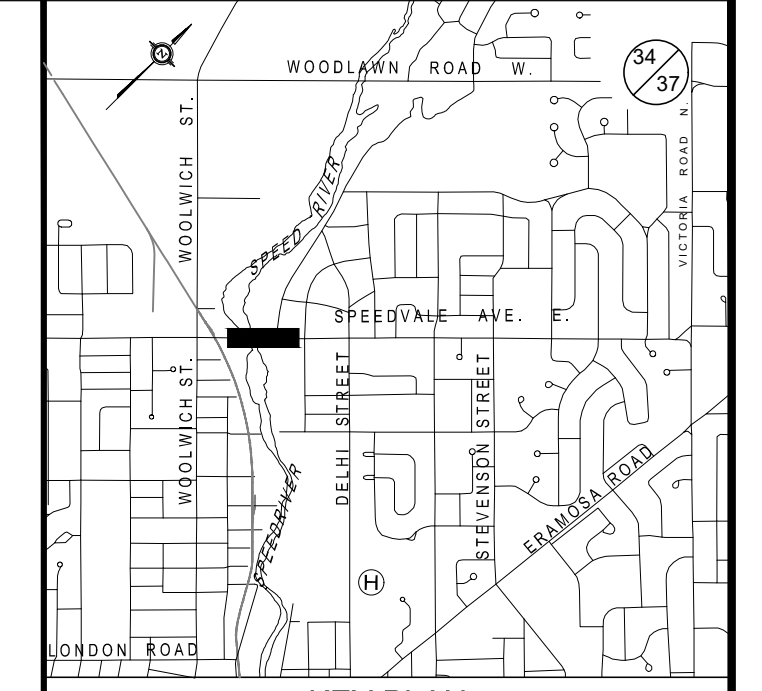
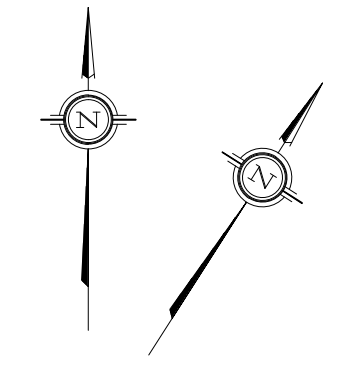

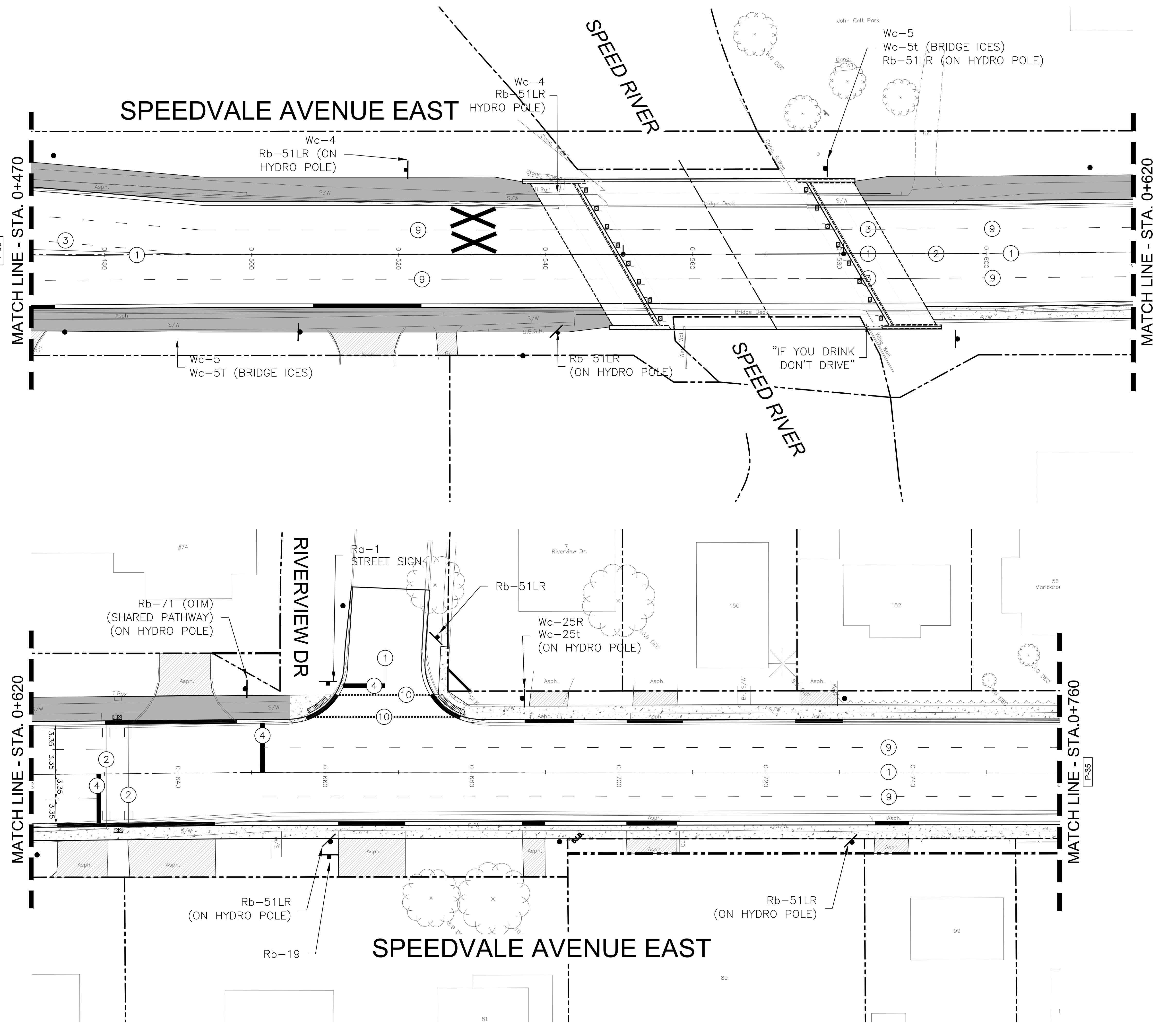


Plotted: 2019-12-19 10:22:19  
 Last Saved: 2019-10-22 10:22:19  
 Plotted By: tapwa.zlymng  
 Last Saved By: tapwa.zlymng  
 Path: P:\Work\TP113025\hwy\dwg\Contract\TP113025-06-PM.dwg



KEY PLAN  
NOT TO SCALE

PAVEMENT MARKING SYMBOLS  
(NOTE-ALL MARKINGS MUST CONFORM TO THE ONTARIO TRAFFIC MANUAL BOOK 11)

1	10 cm YELLOW SOLID
2	10 cm WHITE SOLID
3	10 cm WHITE (3m LINE-3m GAP)
4	SOLID WHITE, 45cm STOP BAR
5	BICYCLE LANE SYMBOL
6	10cm YELLOW (3m LINE-3m GAP)
7	10cm WHITE (1m LINE-1m GAP)
8	10cm WHITE (HATCHED BICYCLE LANE)
9	10cm WHITE (3m LINE-6m GAP)
10	20cm WHITE (20cm SQ. X 20cm SPACE)
—	DENOTES LIMITS OF SYMBOLS

NOTES:  
 1. Use (XX) to Denote PAVEMENT MARKING PERMANENT

THE POSITION OF POLES, LINES, CONDUITS, WATERMAINS, SEWERS AND OTHER UNDERGROUND UTILITIES AND STRUCTURES IS NOT NECESSARILY SHOWN ON THE CONTRACT DRAWINGS, AND WHERE SHOWN, THE ACCURACY OF THE POSITION OF SUCH UTILITIES AND STRUCTURES IS NOT GUARANTEED. BEFORE STARTING WORK, THE CONTRACTOR SHALL INFORM HIMSELF OF THE EXACT LOCATION OF ALL SUCH UTILITIES AND STRUCTURES, AND SHALL ASSUME ALL LIABILITY FOR DAMAGE TO THEM.

No.	DATE	DESCRIPTION	BY:	CHKD.
2	11/09/18	ISSUED FOR 90% REVIEW	T.Z.	F.W.
1	07/17/18	ISSUED FOR 60% REVIEW	T.Z.	F.W.

ISSUES/REVISIONS



ENGINEERING SERVICES

SPEEDVALE AVENUE EAST RECONSTRUCTION

PAVEMENT MARKINGS & SIGNS



SCALE: 1:250	CONSULTANT DRAWING No. TP113025-PM-04
DATE DRAWN: FEBRUARY 2018	CITY CONTRACT No.
DRAWN BY: T.Z.	CHECKED BY: F.W.
	CITY REFERENCE No. REV.